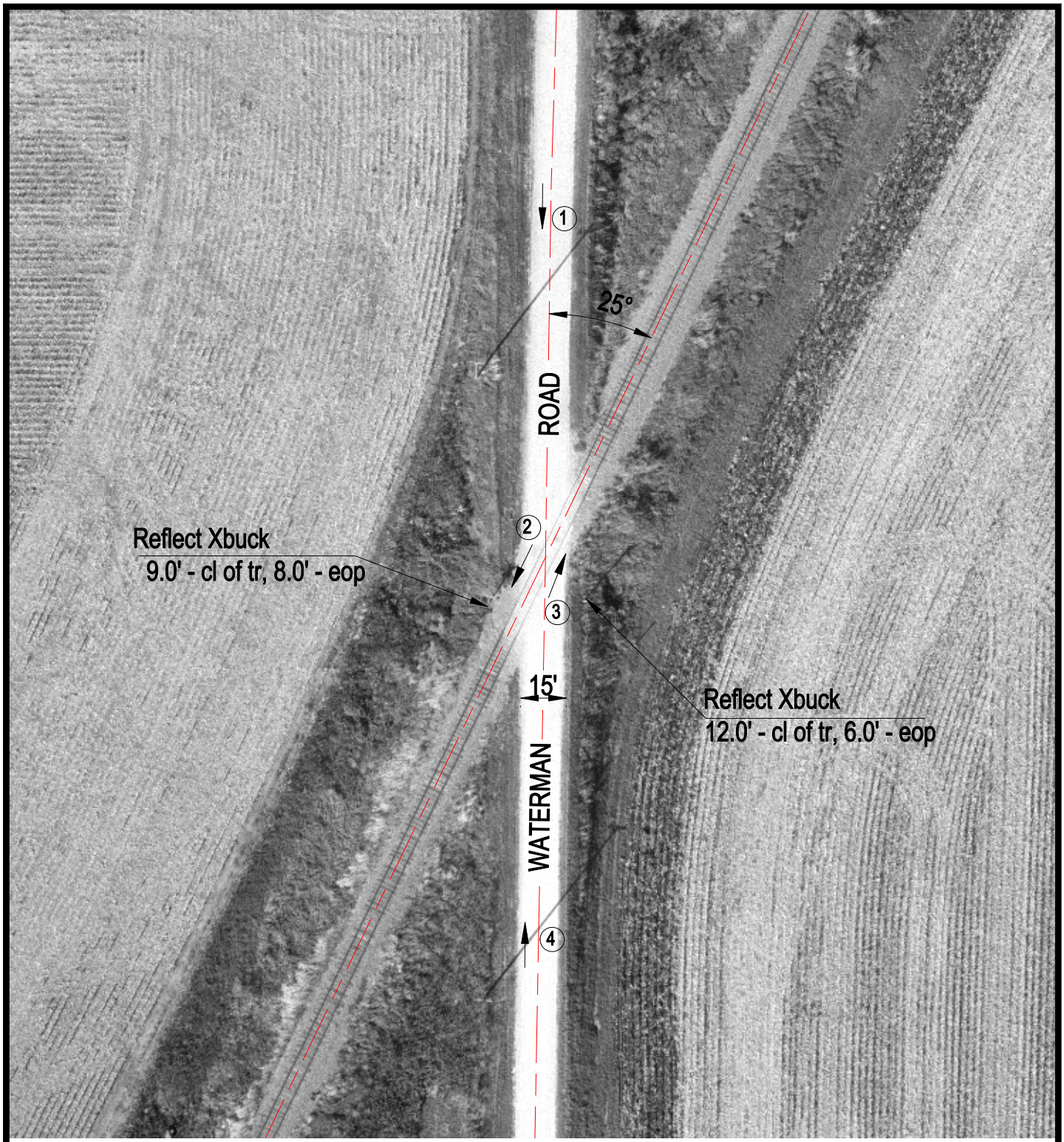

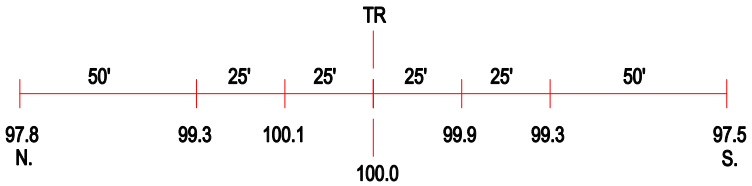

ROAD PROFILE

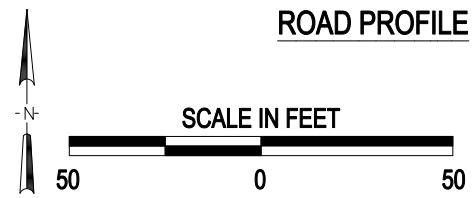

3 Photo Location

Crossing #:	175770F
Location:	De Kalb Co., City of De Kalb (N)
Lat/Long:	41°52'01" / 88°46'23"
Railroad:	UP
Street:	Waterman Road
Railroad Milepost:	31.57
Crossing Protection:	Signs

J:\DEKALB\175770F\175770F.DWG 04/21/00 05:51 TFG