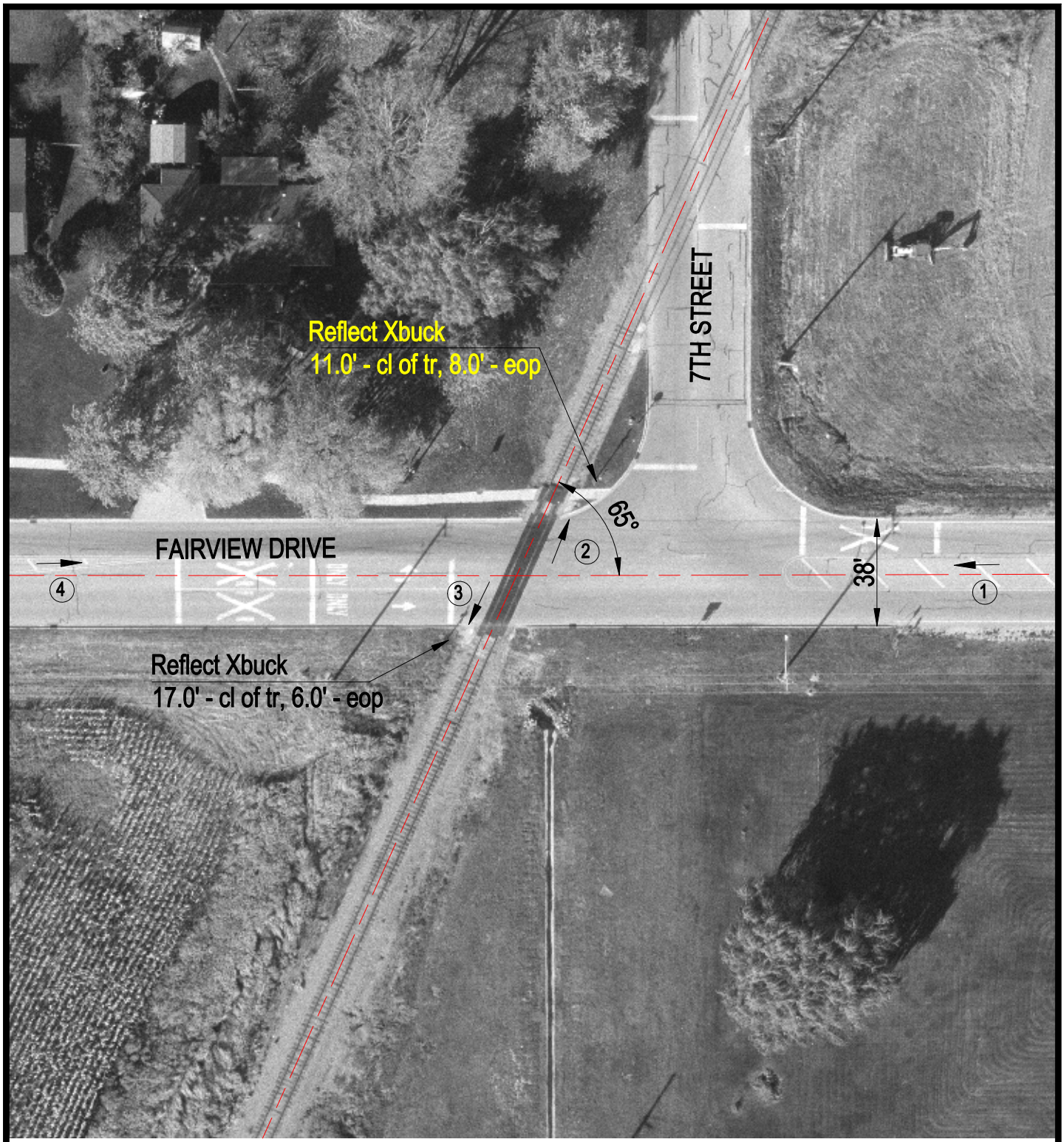

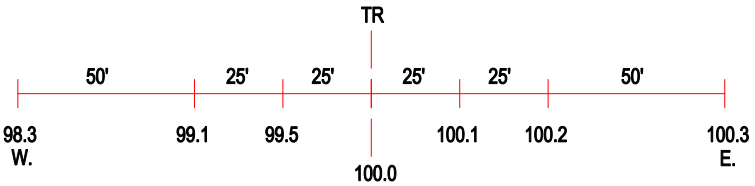

ROAD PROFILE

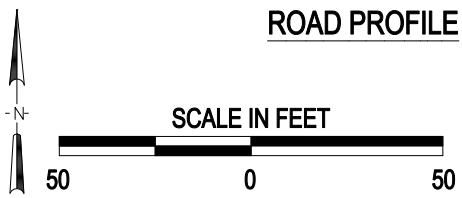

(3) Photo Location

Crossing #:	175761G
Location:	De Kalb Co., City of De Kalb (N)
Lat/Long:	41°54'26" / 88°44'57"
Railroad:	UP
Street:	Fairview Drive
Railroad Milepost:	28.39
Crossing Protection:	Signs

J:\DEKALB\175761G\175061G.DWG 04/20/00 12:14 TFG