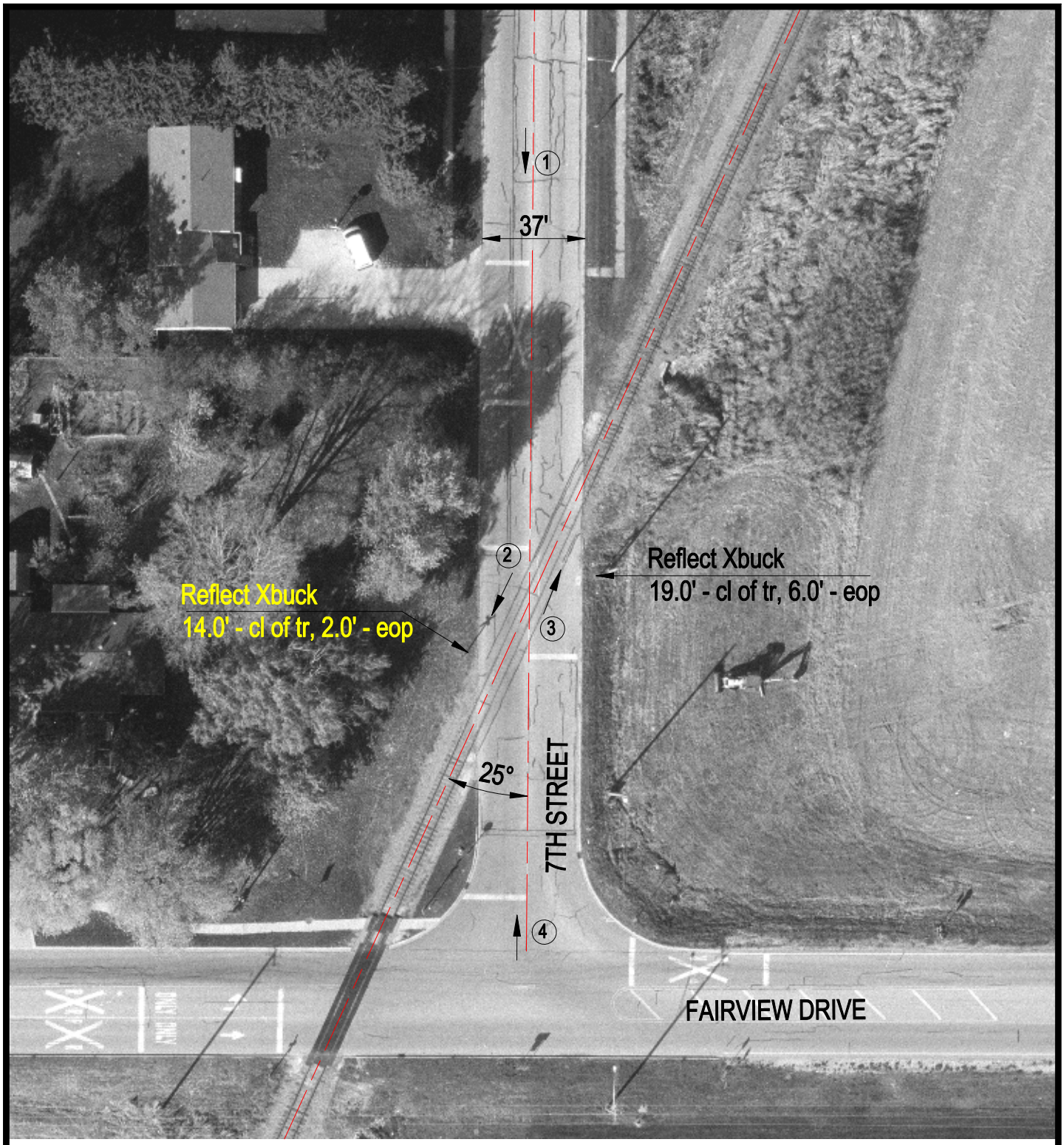

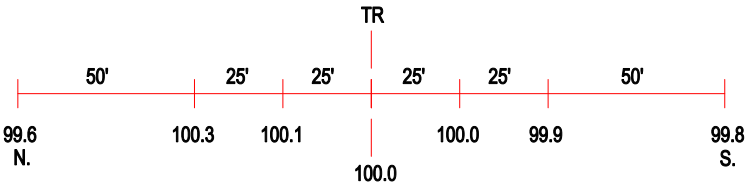

ROAD PROFILE

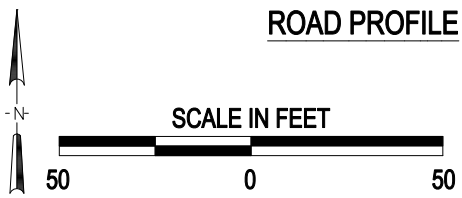

(3) Photo Location

Crossing #:	175760A
Location:	De Kalb Co., City of De Kalb (I)
Lat/Long:	41°54'30" / 88°44'56"
Railroad:	UP
Street:	7th Street
Railroad Milepost:	28.36
Crossing Protection:	Signs

J:\DEKALB\175760A\175060A.DWG 04/20/00 11:50 TFC