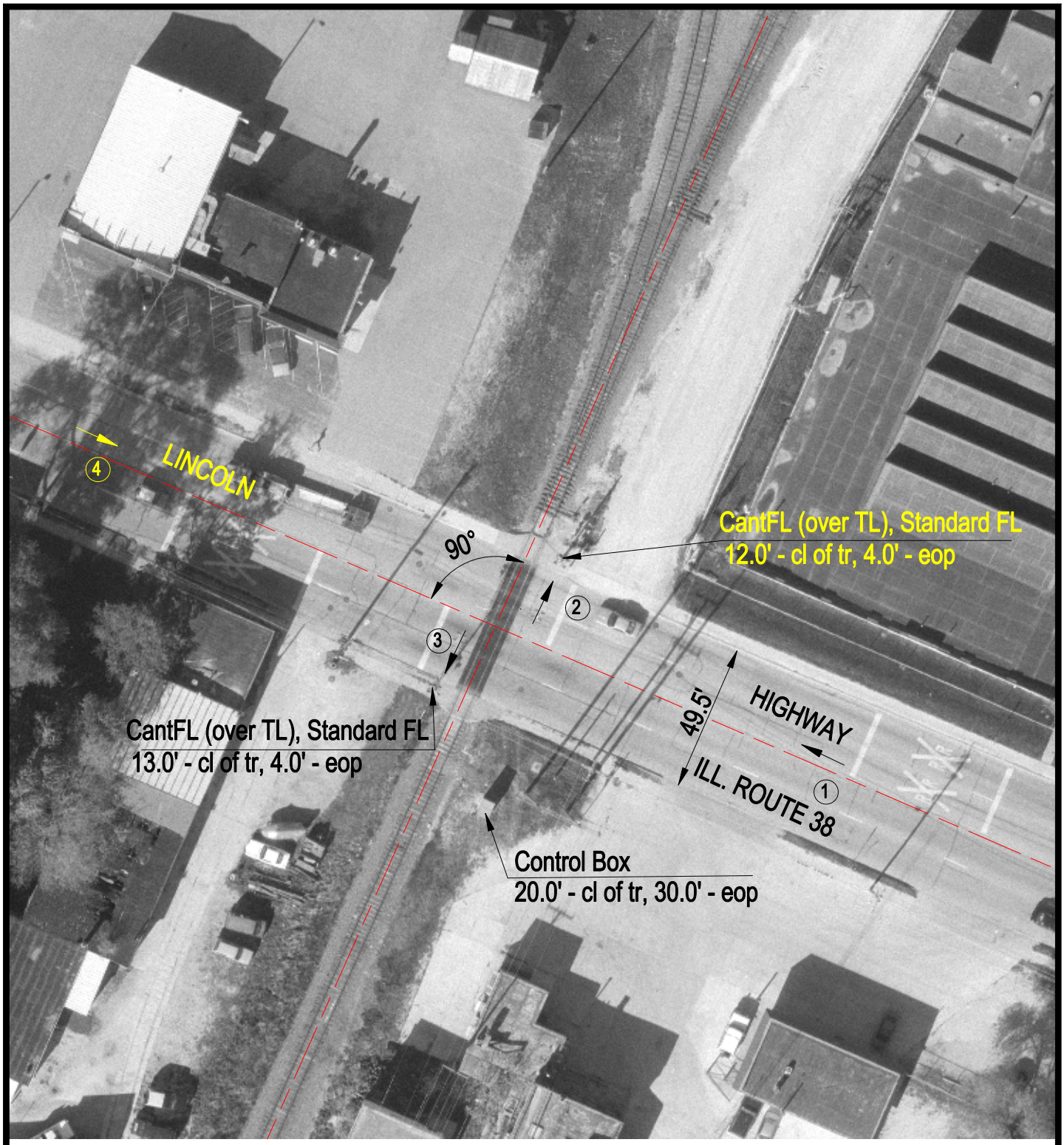

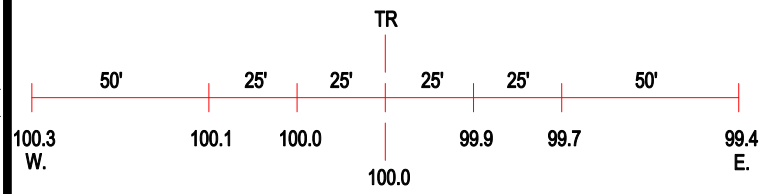

ROAD PROFILE

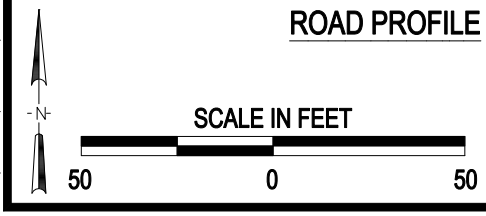

3 Photo Location

Crossing #:	175757S
Location:	De Kalb Co., City of De Kalb (I)
Lat/Long:	41°55'32" / 88°44'16"
Railroad:	UP
Street:	Lincoln Highway
Railroad Milepost:	27.00
Crossing Protection:	Train Activated Devices

J:\DEKALB\175757S\175757S.DWG 04/20/00 11:14 TFG