

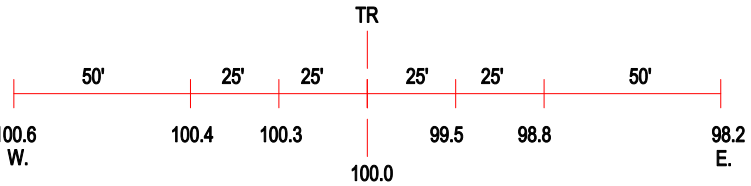

ROAD PROFILE

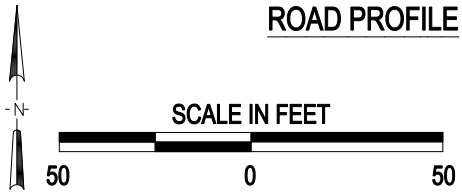

3 Photo Location

Crossing #:	175741V
Location:	Lee Co., City of Normandy (N)
Lat/Long:	41°41'11" / 89°37'33"
Railroad:	UP
Street:	Star Road
Railroad Milepost:	7.99
Crossing Protection:	Signs

J:\LEE\175741V\175741V.DWG 03/16/00 08:13 TFC