


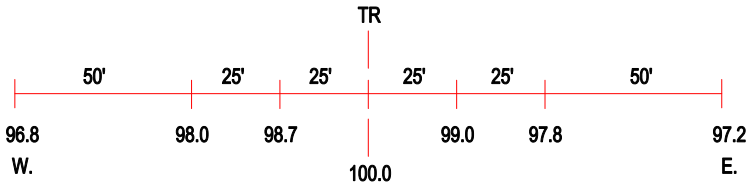


ROAD PROFILE

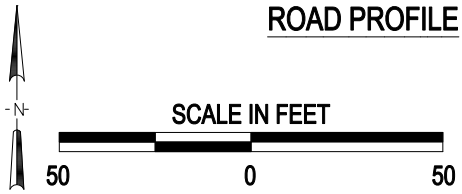


3 Photo Location

| | |
|---|---|
| Crossing #: | 175684J |
| Location: | Stark Co., City of Buda (Near) |
| Lat/Long: | 41°14'02" / 89°38'47 |
| Railroad: | UP |
| Street: | TR 3 |
| Railroad Milepost: | 40.53 |
| Crossing Protection: | Signs |

J:\STARK\175684J\175684J.DWG 12/06/00 11:53 JLA