

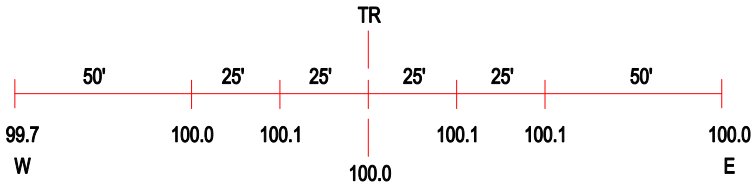

ROAD PROFILE

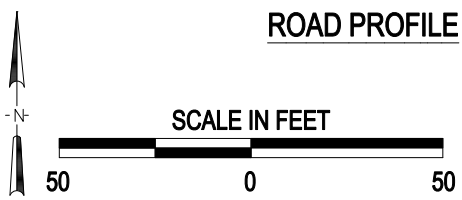

3 Photo Location

Crossing #:	175659B
Location:	Stark Co., City of Speer (Near)
Lat/Long:	41°01'57" / 89°38'21"
Railroad:	UP
Street:	TR 63
Railroad Milepost:	54.61
Crossing Protection:	Train Activated Devices

J:\STARK\175659B\175659B.DWG 03/13/00 11:15 JLA