

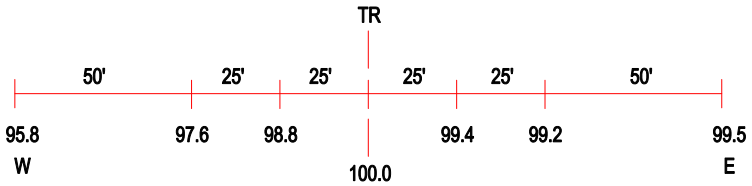

ROAD PROFILE

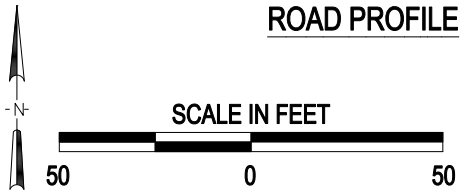

3 Photo Location

Crossing #:	175658U
Location:	Stark Co., City of Speer (Near)
Lat/Long:	41°01'04" / 89°38'41"
Railroad:	UP
Street:	300 N
Railroad Milepost:	55.66
Crossing Protection:	Signs

J:\STARK\175658U\175658U.DWG 12/04/00 14:50 PMM