

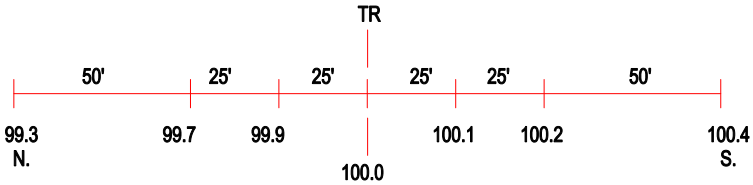

ROAD PROFILE

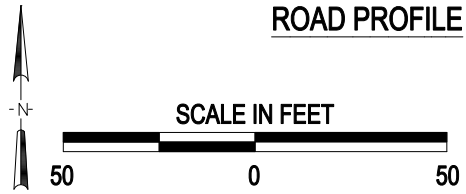

(3) Photo Location

Crossing #:	175655Y
Location:	Peoria Co., City of Peoria (I)
Lat/Long:	40°47'25" / 89°37'52"
Railroad:	UP
Street:	Allen Road
Railroad Milepost:	71.34
Crossing Protection:	Train Activated Devices

J:\PEORIA\175655Y\175655Y.DWG 04/27/00 05:56 TFG