

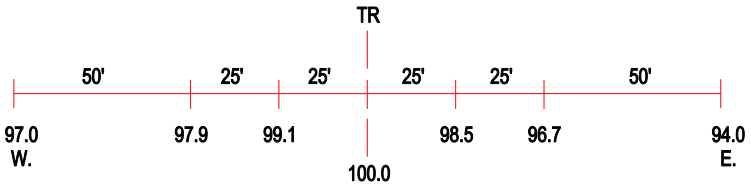

ROAD PROFILE

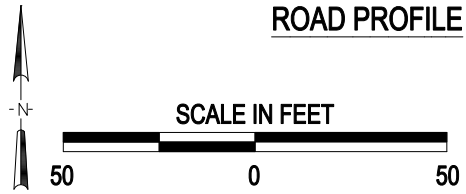

3 Photo Location

Crossing #:	175646A
Location:	Peoria Co., City of Speer (N)
Lat/Long:	40°58'27" / 89°39'03"
Railroad:	UP
Street:	County Line Road
Railroad Milepost:	58.70
Crossing Protection:	Signs

J:\PEORIA\175646A\175646A.DWG 02/10/00 12:51 TFG