

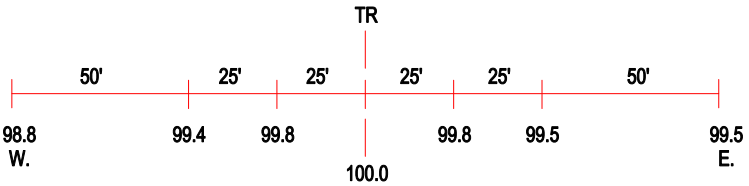

ROAD PROFILE

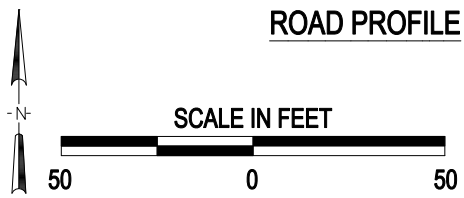

3 Photo Location

Crossing #:	175645T
Location:	Peoria Co., City of Speer (N)
Lat/Long:	40°57'34" / 89°39'04"
Railroad:	UP
Street:	Streitmatter Road
Railroad Milepost:	59.70
Crossing Protection:	Signs

J:\PEORIA\175645T\175645T.DWG 02/02/00 08:48 TFG