

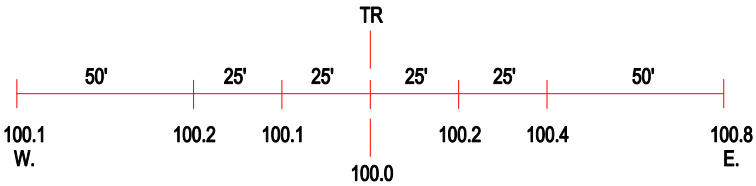

ROAD PROFILE

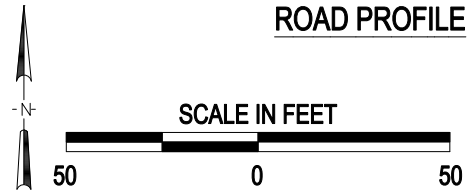

3 Photo Location

Crossing #:	175643E
Location:	Peoria Co., City of Dunlap (N)
Lat/Long:	40°55'49" / 89°39'20"
Railroad:	UP
Street:	Ill. State Route 90
Railroad Milepost:	61.73
Crossing Protection:	Train Activated Devices

J:\PEORIA\175643E\175643E.DWG 02/02/00 07:53 TFG