

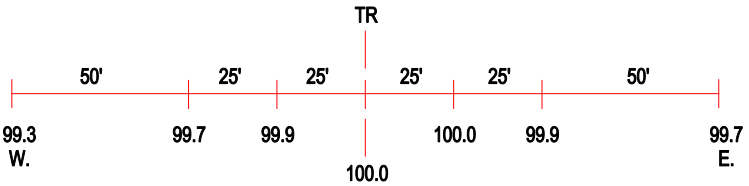

ROAD PROFILE

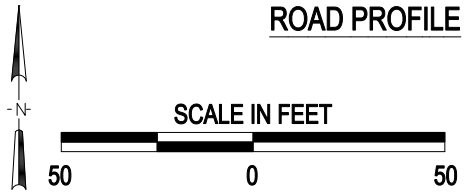

3 Photo Location

Crossing #:	175642X
Location:	Peoria Co., City of Dunlap (N)
Lat/Long:	40°54'55" / 89°39'21"
Railroad:	UP
Street:	Lake Shore Drive
Railroad Milepost:	62.75
Crossing Protection:	Signs

J:\PEORIA\175642X\175642X.DWG 02/02/00 07:04 TFG