

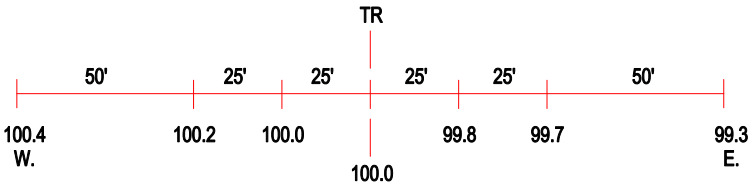

ROAD PROFILE

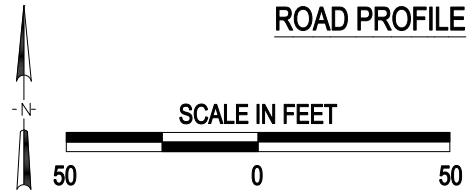

3 Photo Location

Crossing #:	175640J
Location:	Peoria Co., City of Dunlap (N)
Lat/Long:	40°54'03" / 89°39'17"
Railroad:	UP
Street:	Akron Road
Railroad Milepost:	63.75
Crossing Protection:	Train Activated Devices

J:\PEORIA\175640J\175640J.DWG 02/02/00 06:05 TFG