

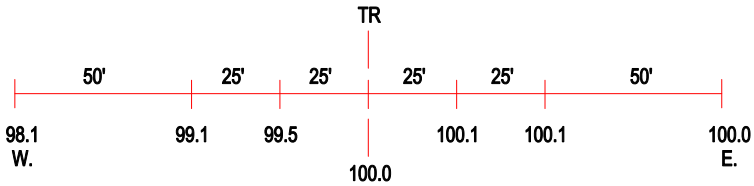

ROAD PROFILE

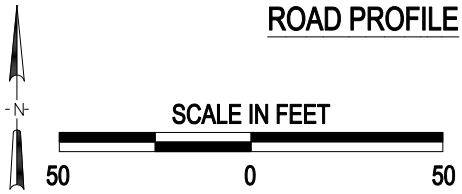

3 Photo Location

Crossing #:	175636U
Location:	Peoria Co., City of Dunlap (N)
Lat/Long:	40°51'24" / 89°39'02"
Railroad:	UP
Street:	Legion Hall Road
Railroad Milepost:	66.82
Crossing Protection:	Signs

J:\PEORIA\175636U\175636U.DWG 02/01/00 13:23 TFC