

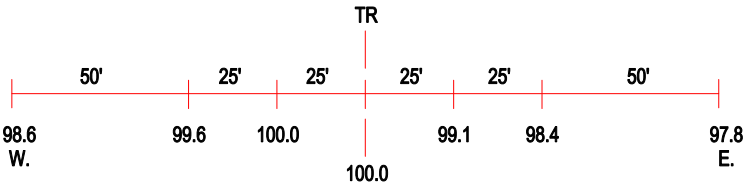

ROAD PROFILE

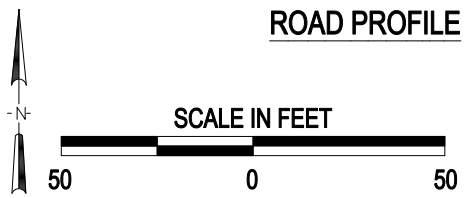

3 Photo Location

Crossing #:	175633Y
Location:	Peoria Co., City of Dunlap (N)
Lat/Long:	40°50'41" / 89°39'23"
Railroad:	UP
Street:	Cedar Hills Drive
Railroad Milepost:	67.71
Crossing Protection:	Train Activated Devices

J:\PEORIA\175633Y\175633Y.DWG 04/27/00 05:50 TFG