

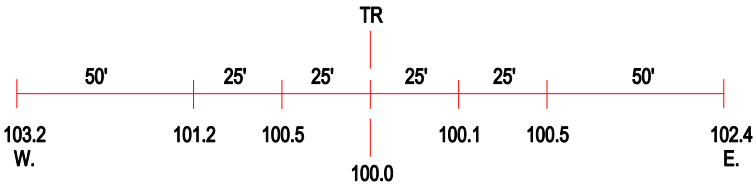

ROAD PROFILE

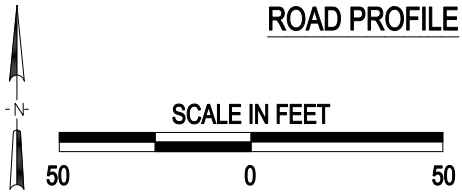

3 Photo Location

Crossing #:	175629J
Location:	Peoria Co., City of Peoria (N)
Lat/Long:	40°48'20" / 89°39'30"
Railroad:	UP
Street:	Campbell Lane
Railroad Milepost:	70.48
Crossing Protection:	Signs

J:\PEORIA\175629\175629J.DWG 02/01/00 11:06 TFG