

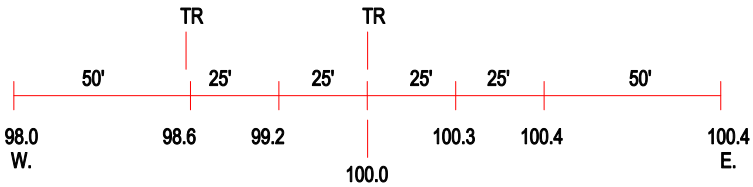

ROAD PROFILE

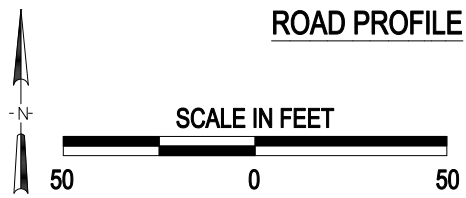

3 Photo Location

Crossing #:	175620X
Location:	Peoria Co., City of Peoria (I)
Lat/Long:	40°42'11" / 89°42'12"
Railroad:	UP
Street:	Farmington Road
Railroad Milepost:	78.10
Crossing Protection:	Train Activated Devices

J:\PEORIA\175620X\175620X.DWG 01/31/00 15:31 TFG