

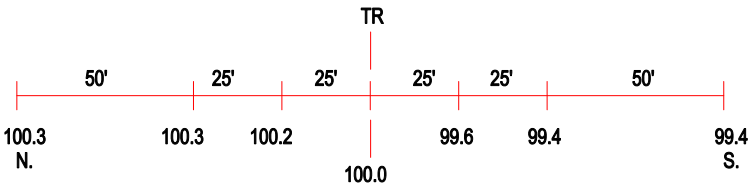

ROAD PROFILE

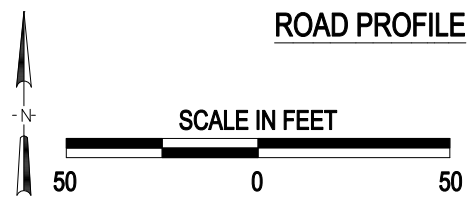

3 Photo Location

Crossing #:	175617P
Location:	Peoria Co., City of Peoria (N)
Lat/Long:	40°40'44" / 89°39'22"
Railroad:	UP
Street:	Kickapoo Creek Road
Railroad Milepost:	486.06
Crossing Protection:	Train Activated Devices

J:\PEORIA\175617P\175617P.DWG 10/31/00 15:15 JLA