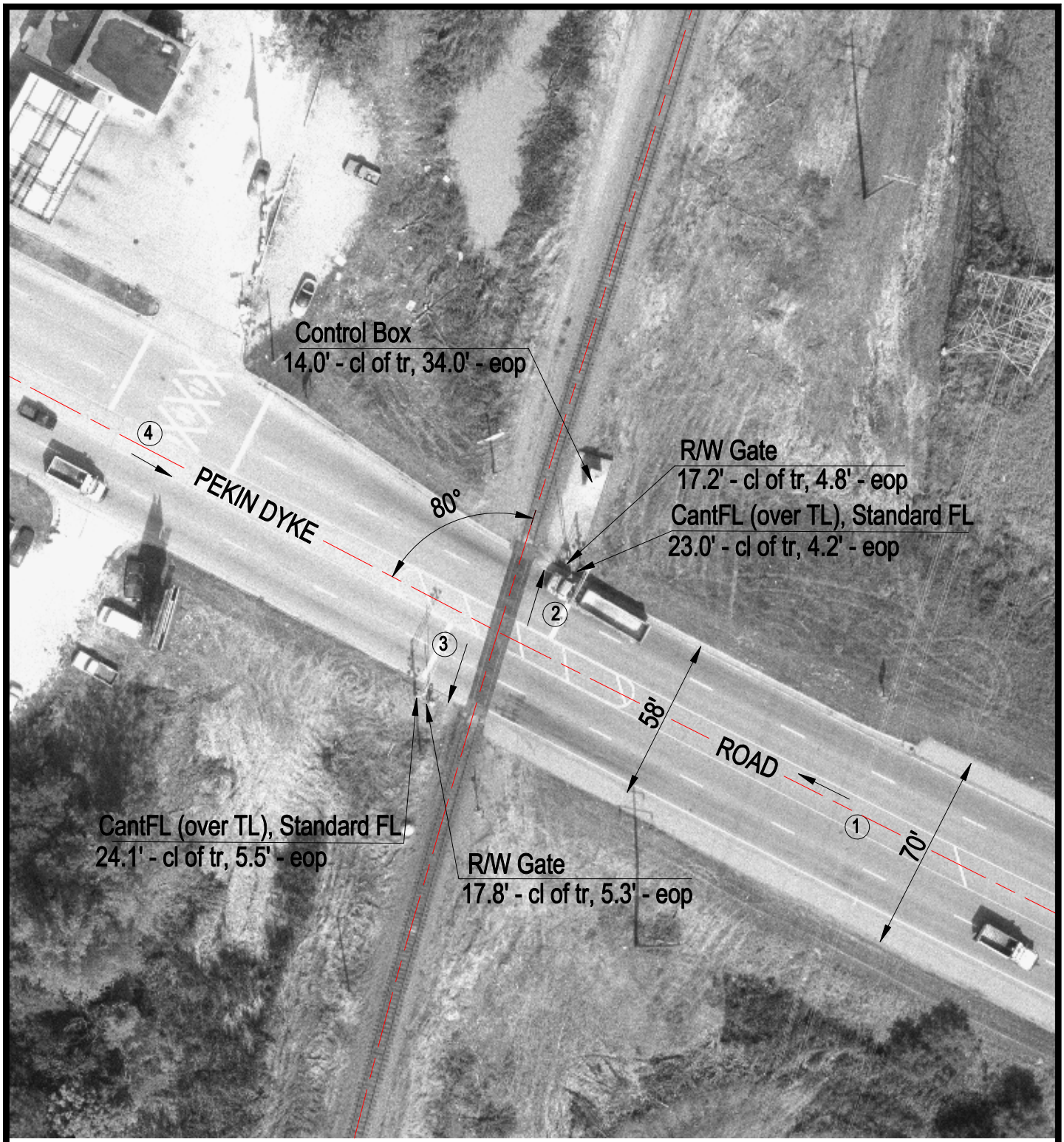

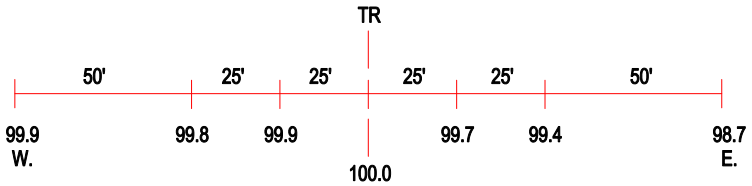

ROAD PROFILE

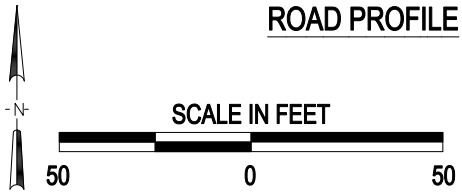

3 Photo Location

Crossing #:	175545N
Location:	Peoria Co., City of Pekin (N)
Lat/Long:	40°35'17" / 89°40'38"
Railroad:	UP
Street:	Pekin Dyke Road
Railroad Milepost:	6.38
Crossing Protection:	Train Activated Devices

J:\PEORIA\175545N\175545N.DWG 04/27/00 05:32 TFG