

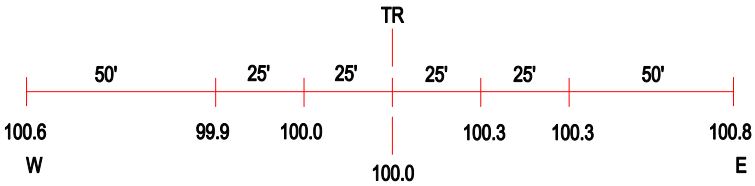

ROAD PROFILE WEST TRACK

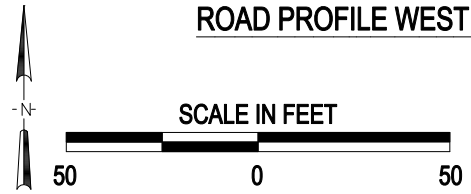

3 Photo Location

Crossing #:	175540E
Location:	Tazewell Co., City of South Pekin (Near)
Lat/Long:	40°30'31" / 89°39'09"
Railroad:	UP
Street:	Chester L. Road
Railroad Milepost:	12.15
Crossing Protection:	Train Activated Devices

J:\TAZEWELL\175540E\175540E.DWG 05/24/00 16:01 JLA