

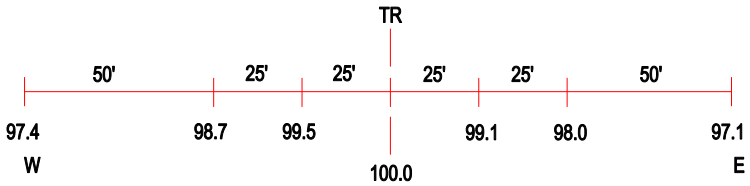

ROAD PROFILE

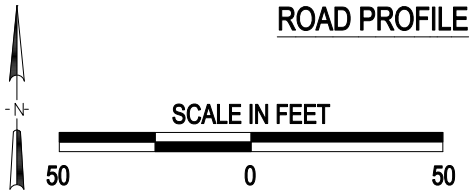

(3) Photo Location

Crossing #:	175526J
Location:	Tazewell Co., City of Green Valley (Near)
Lat/Long:	40°22'41" / 89°39'05"
Railroad:	UP
Street:	Nichols Road
Railroad Milepost:	21.21
Crossing Protection:	Sign

J:\TAZEWELL\175526\175526J.DWG 05/19/00 09:16 JLA