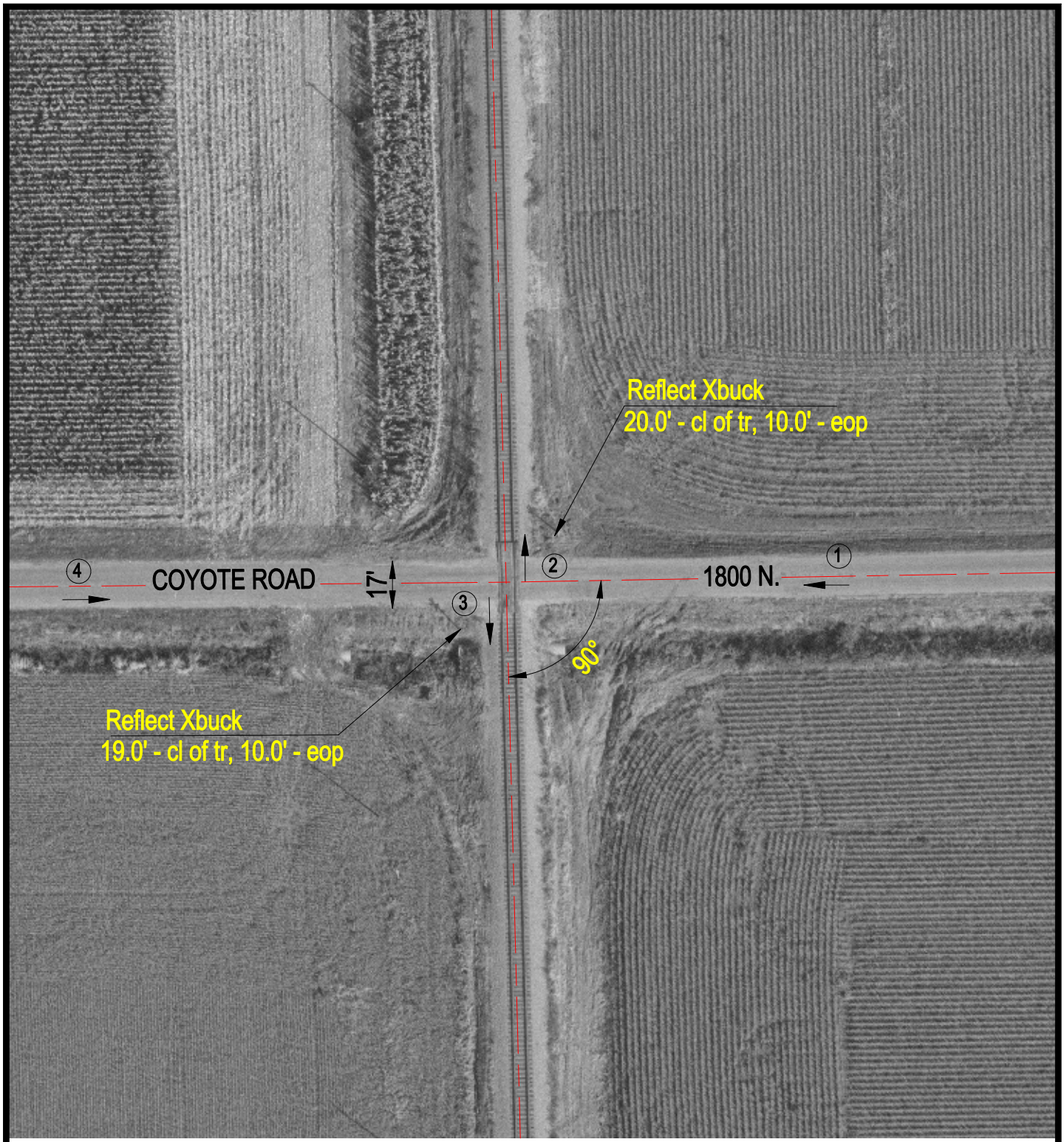

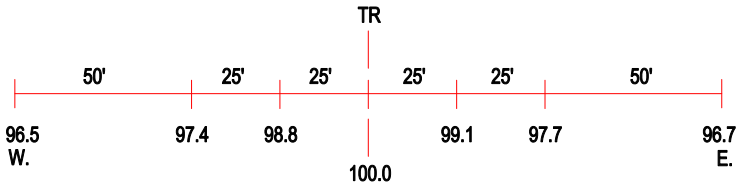

ROAD PROFILE

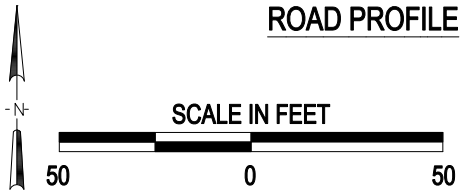

(3) Photo Location

Crossing #:	175523N
Location:	Mason Co., City of Mason City (N)
Lat/Long:	40°19'11" / 89°39'01"
Railroad:	UP
Street:	Coyote Road
Railroad Milepost:	25.23
Crossing Protection:	Signs

J:\MASON\175523N\175523N.DWG 04/10/00 06:46 TFG