

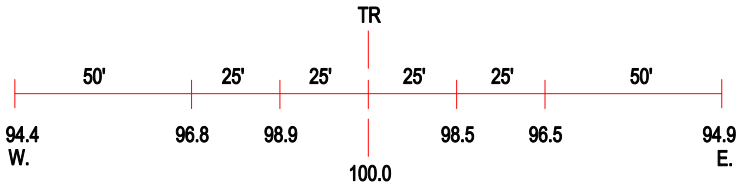

ROAD PROFILE

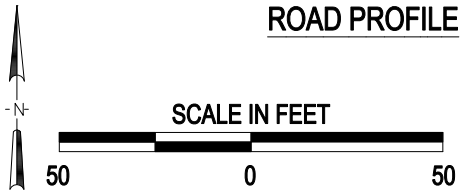

3 Photo Location

Crossing #:	175518S
Location:	Mason Co., City of Mason City (N)
Lat/Long:	40°14'49" / 89°38'55"
Railroad:	UP
Street:	1300 N.
Railroad Milepost:	30.26
Crossing Protection:	Signs

J:\MASON\175518S\175518S.DWG 04/26/00 12:06 TFG