

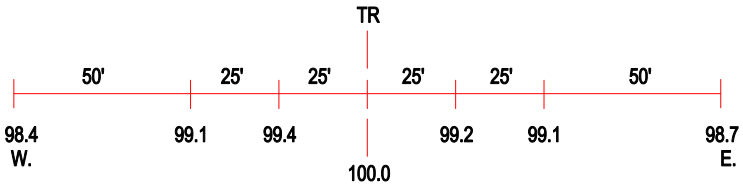

ROAD PROFILE

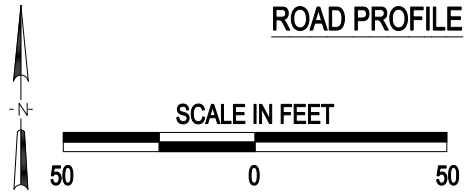

(3) Photo Location

Crossing #:	175503c
Location:	Menard Co., City of Greenview (N)
Lat/Long:	40°08'08" / 89°39'35"
Railroad:	IMRR
Street:	JOHN HUBLY ROAD
Railroad Milepost:	38.30
Crossing Protection:	Signs

J:\MENARD\175503C\175503C.DWG 10/12/00 15:53 PMM