

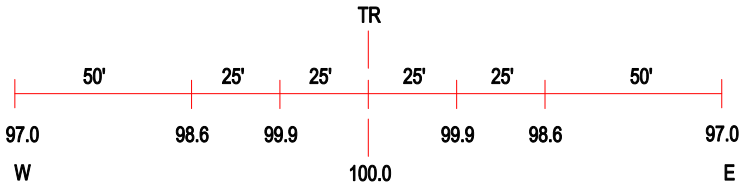

ROAD PROFILE

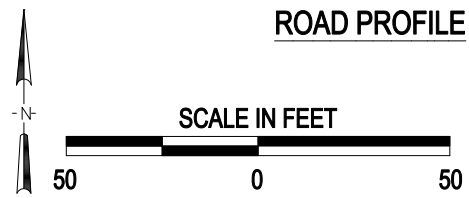

3 Photo Location

Crossing #:	175360G
Location:	Macoupin Co., City of Benld (Near)
Lat/Long:	39°10'30" / 89°47'43"
Railroad:	UP
Street:	Honey Creek Road
Railroad Milepost:	105.96
Crossing Protection:	Sign

J:\MACOUPIN\175360G\175360G.DWG 02/17/00 16:30 JLA