

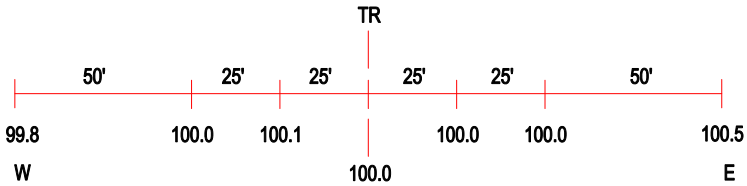

ROAD PROFILE

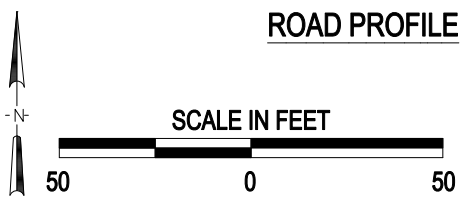

3 Photo Location

Crossing #:	175340V
Location:	Macoupin Co., City of Staunton (N)
Lat/Long:	39°01'40" / 89°48'14"
Railroad:	UP
Street:	Bunker Hill Road
Railroad Milepost:	116.17
Crossing Protection:	Train Activated Devices

J:\MACOUPIN\175340V\175340V.DWG 07/06/00 12:04 PMM