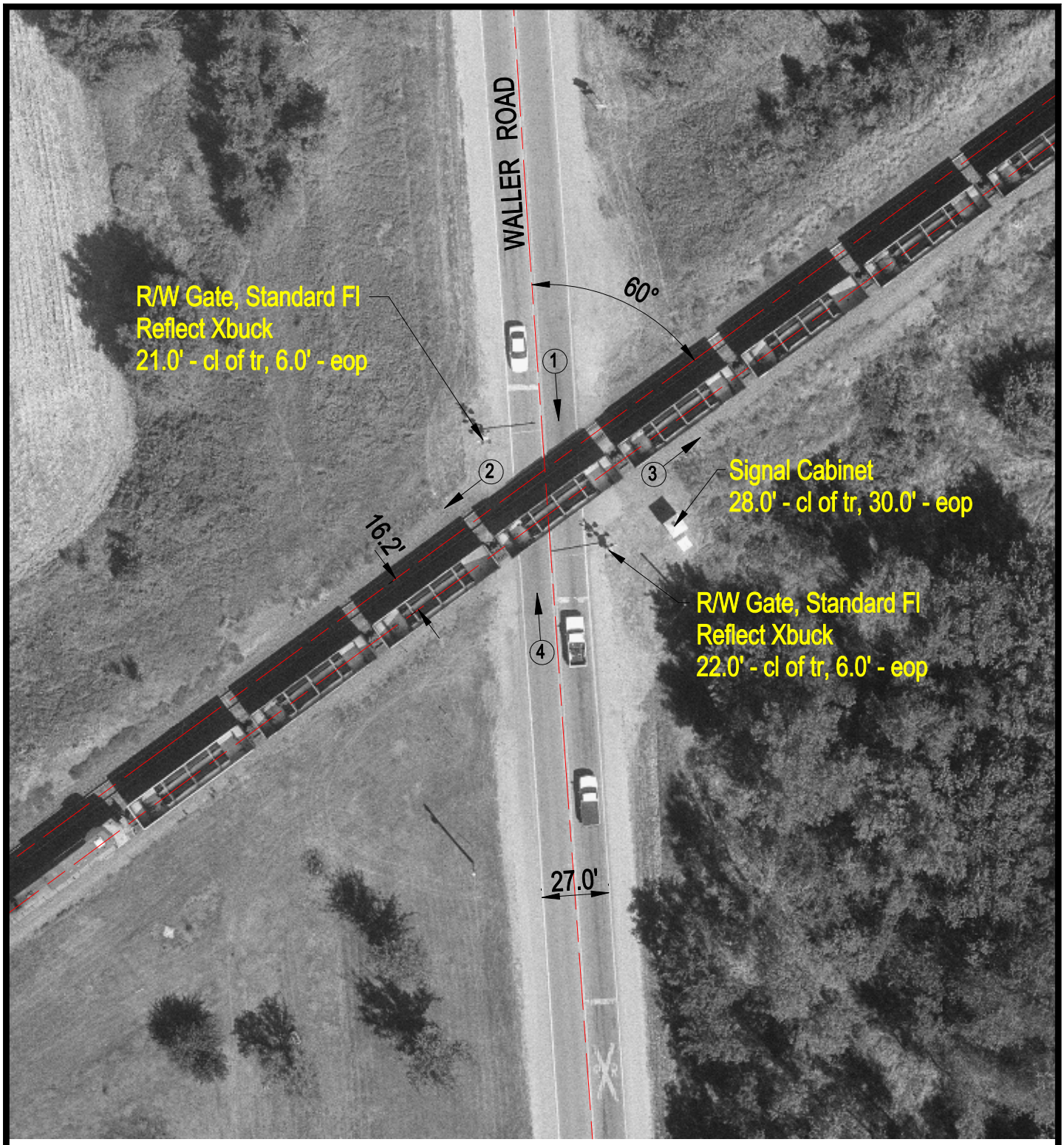

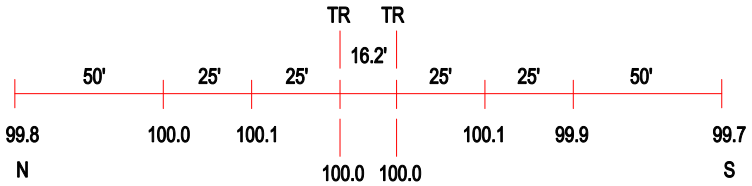

ROAD PROFILE

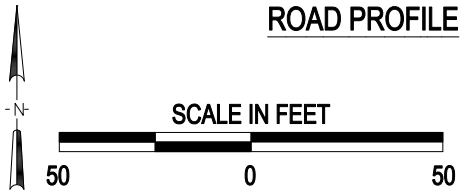

3 Photo Location

Crossing #:	175216P
Location:	Whiteside Co., City of Morrison (Near)
Lat/Long:	41°50'22" / 90°09'29"
Railroad:	UP
Street:	Waller Road
Railroad Milepost:	135.28
Crossing Protection:	Train Activated Devices

J:\WHITESIDE\175216P\175216.DWG 02/26/01 10:06 JLA