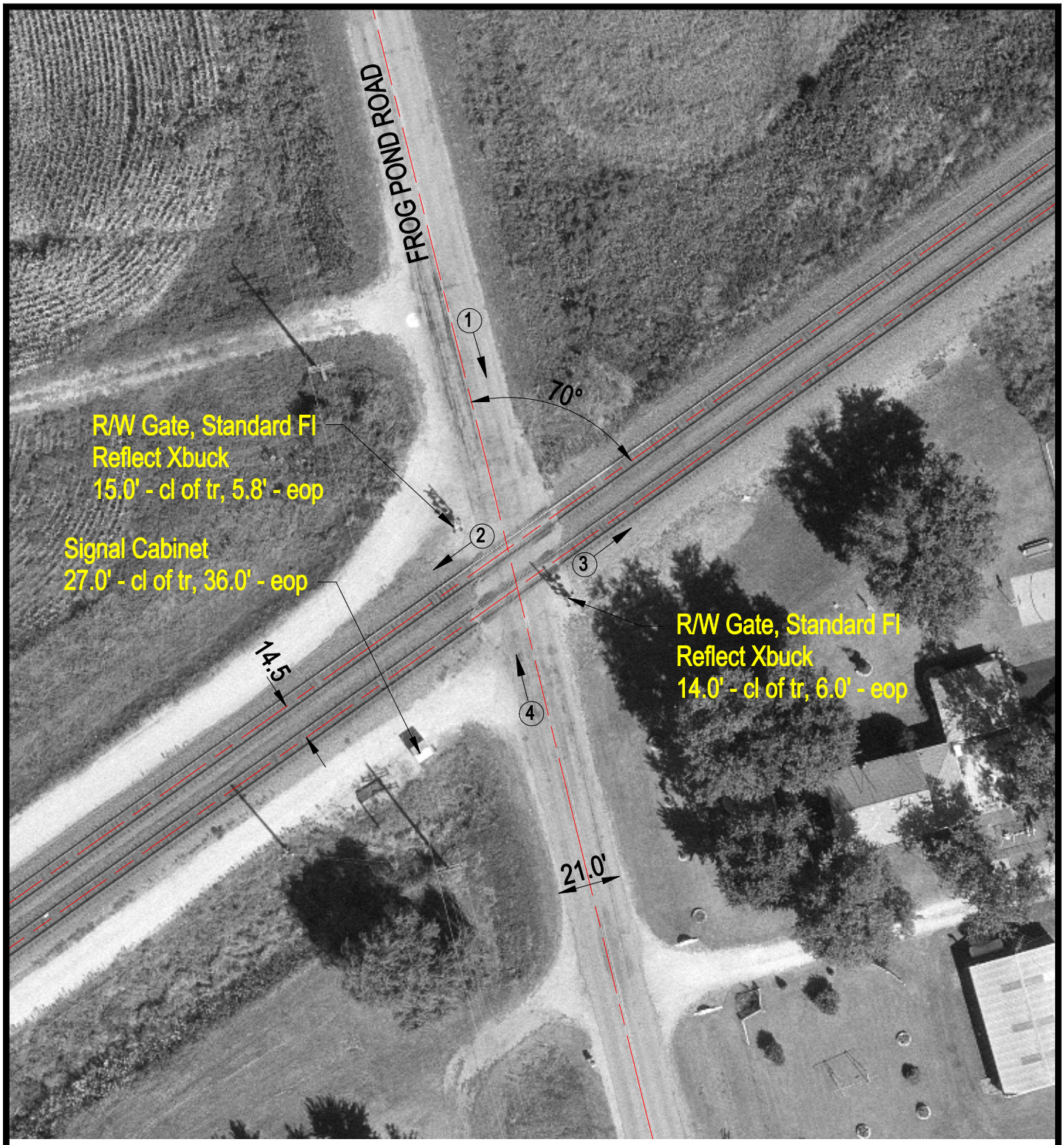


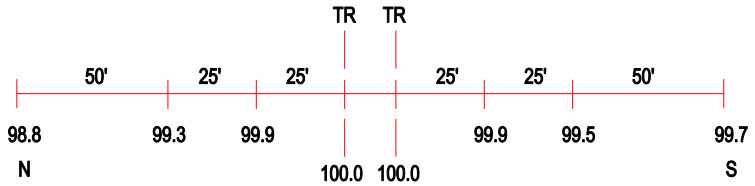


ROAD PROFILE

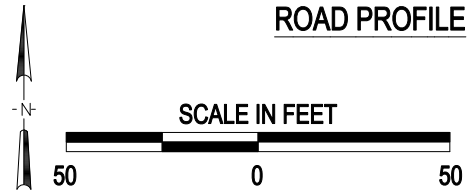


3 Photo Location

| | |
|---|---|
| Crossing #: | 175214B |
| Location: | Whiteside Co., City of Morrison (Near) |
| Lat/Long: | 41°51'14" / 90°06'41" |
| Railroad: | UP |
| Street: | Frog Pond Road |
| Railroad Milepost: | 132.68 |
| Crossing Protection: | Train Activated Devices |

J:\WHITESIDE\175214B\175214B.DWG 03/08/01 11:21 HWH