

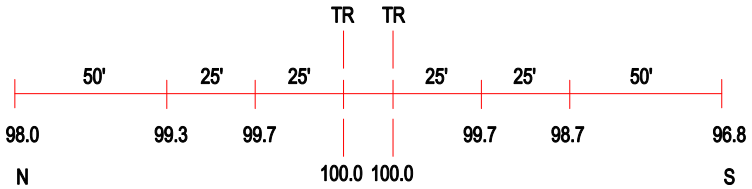

ROAD PROFILE

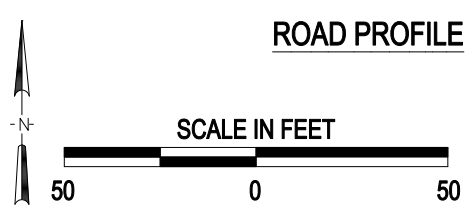

3 Photo Location

Crossing #:	175212M
Location:	Whiteside Co., City of Morrison (Near)
Lat/Long:	41°51'40" / 90°05'14"
Railroad:	UP
Street:	Acker Road
Railroad Milepost:	131.32
Crossing Protection:	Train Activated Devices

J:\WHITESIDE\175212M\175212M.DWG 03/08/01 11:20 HWH