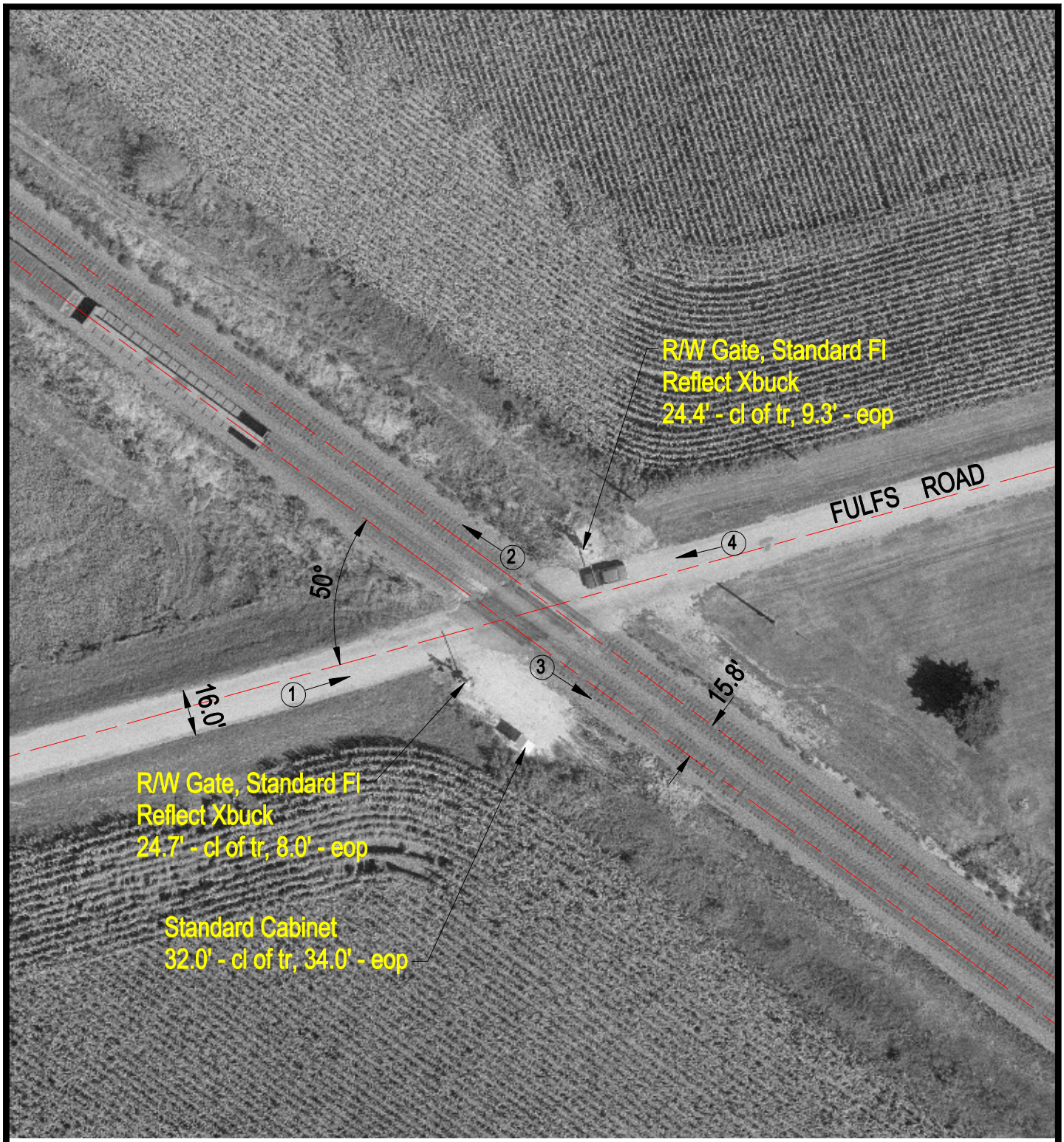

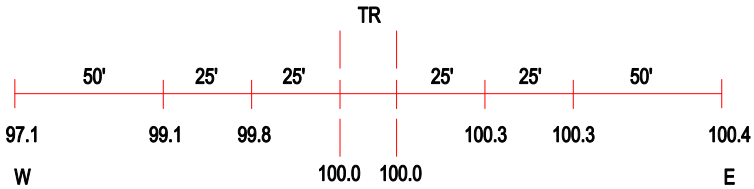

ROAD PROFILE

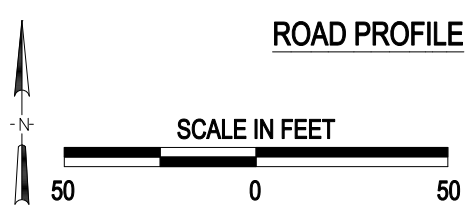

(3) Photo Location

Crossing #:	175209E
Location:	Whiteside Co., City of Morrison (Near)
Lat/Long:	41°50'37" / 90°02'20"
Railroad:	UP
Street:	Fulfs Road
Railroad Milepost:	128.34
Crossing Protection:	Train Activated Devices

J:\WHITESIDE\175209E\175209E.DWG 03/08/01 11:18 HWH