

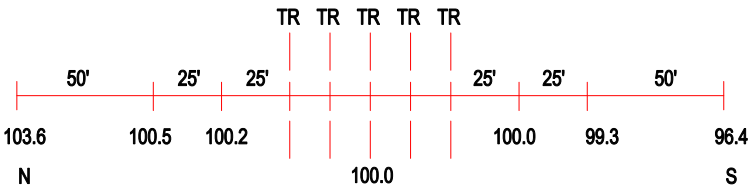

ROAD PROFILE

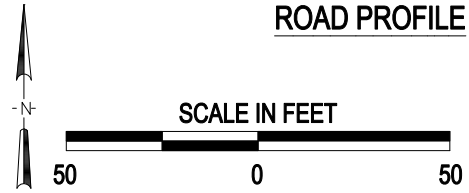

3 Photo Location

Crossing #:	175173Y
Location:	Whiteside Co., City of Sterling (In)
Lat/Long:	41°47'16" / 89°42'40"
Railroad:	UP
Street:	"K" Avenue
Railroad Milepost:	110.28
Crossing Protection:	Train Activated Devices

J:\WHITESIDE\175173Y\175173Y.DWG 03/08/01 10:36 HWH