

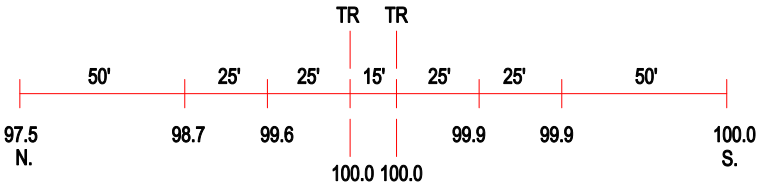

ROAD PROFILE

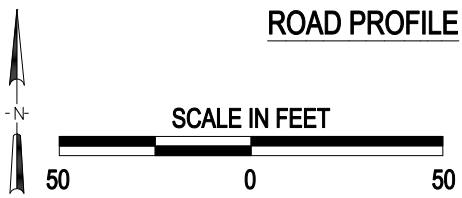

3 Photo Location

Crossing #:	175142A
Location:	Lee Co., City of Franklin Grove (N)
Lat/Long:	41°50'15" / 89°19'10"
Railroad:	UP
Street:	Gap Road
Railroad Milepost:	89.15
Crossing Protection:	Train Activated Devices

J:\LEE\175142A\175142A.DWG 03/15/00 09:33 TFG