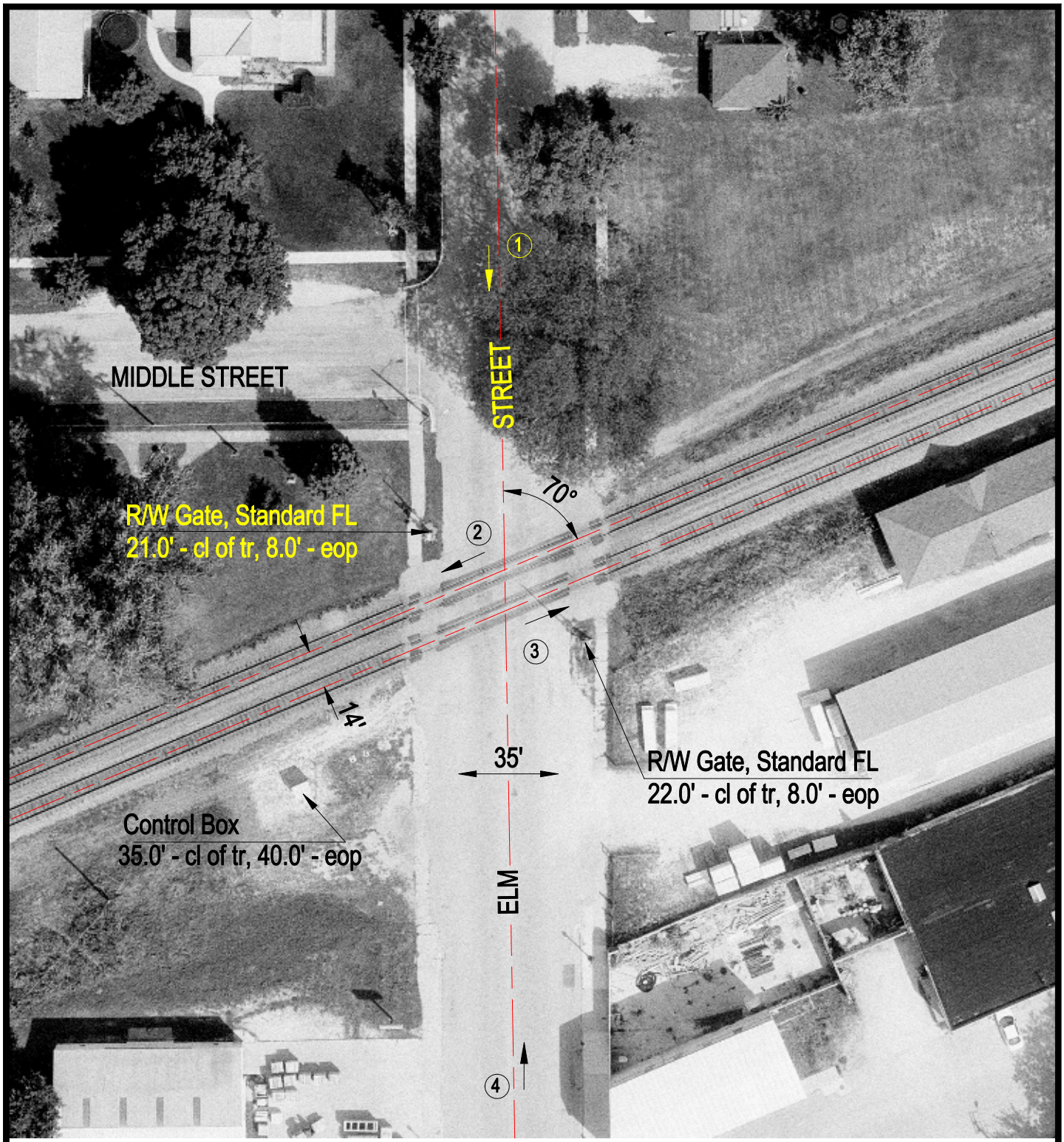


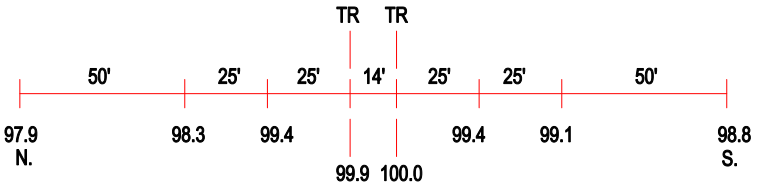


ROAD PROFILE

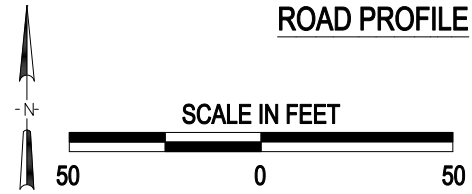


3 Photo Location

| | |
|---|---|
| Crossing #: | 175141T |
| Location: | Lee Co., City of Franklin Grove (I) |
| Lat/Long: | 41°50'29" / 89°17'58" |
| Railroad: | UP |
| Street: | Elm Street |
| Railroad Milepost: | 88.10 |
| Crossing Protection: | Train Activated Devices |

J:\LEE\175141T\175141T.DWG 03/15/00 08:58 TFC