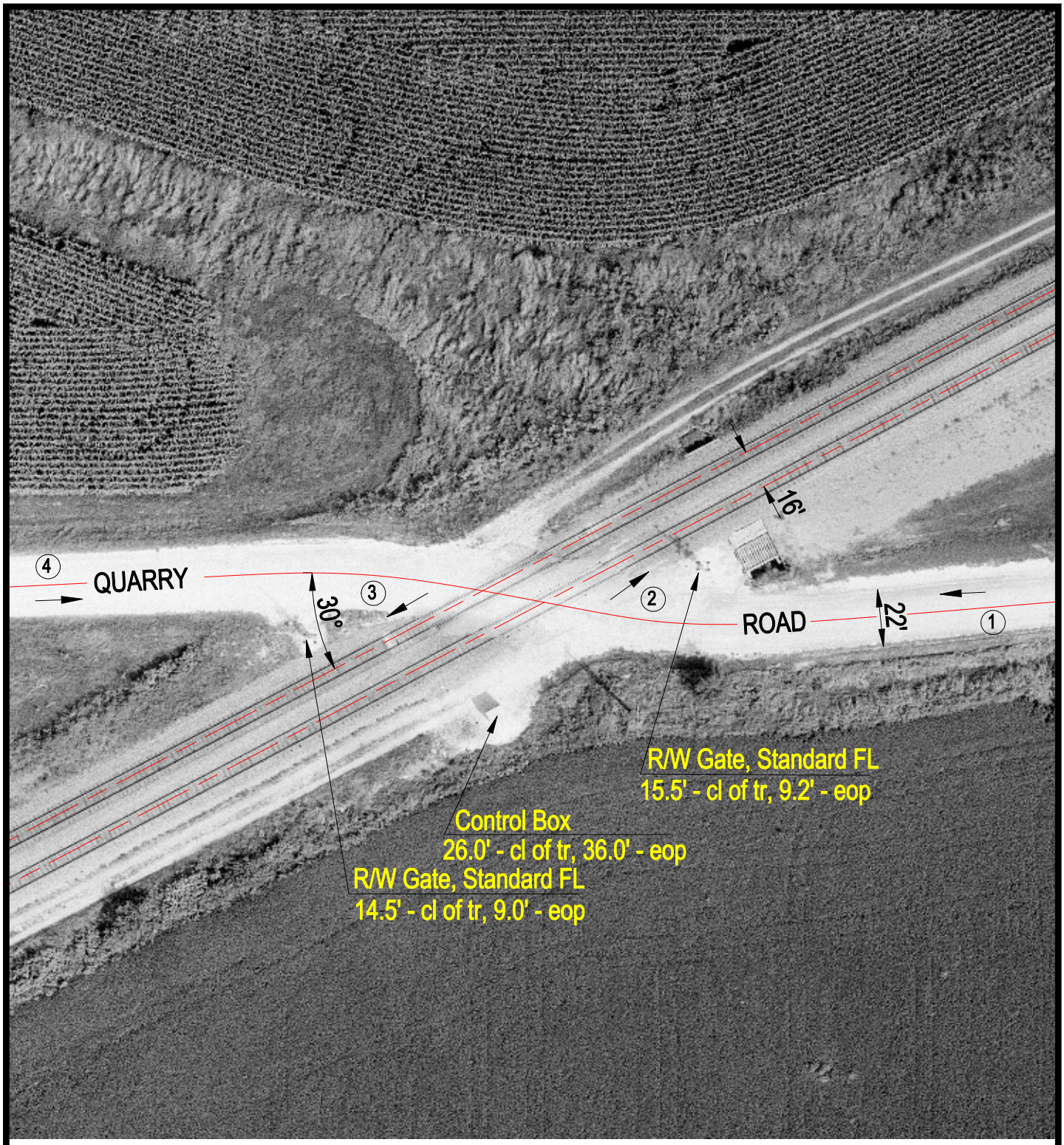

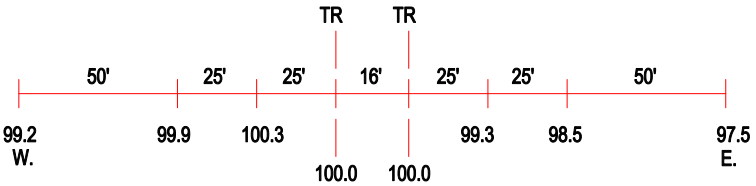

ROAD PROFILE

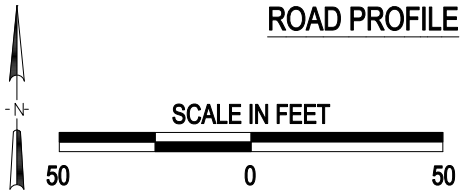

(3) Photo Location

Crossing #:	175130F
Location:	Lee Co., City of Ashton (N)
Lat/Long:	41°52'29" / 89°11'31"
Railroad:	UP
Street:	Quarry Road
Railroad Milepost:	82.07
Crossing Protection:	Train Activated Devices

J:\LEE\175130F\175130F.DWG 03/15/00 05:36 TFG