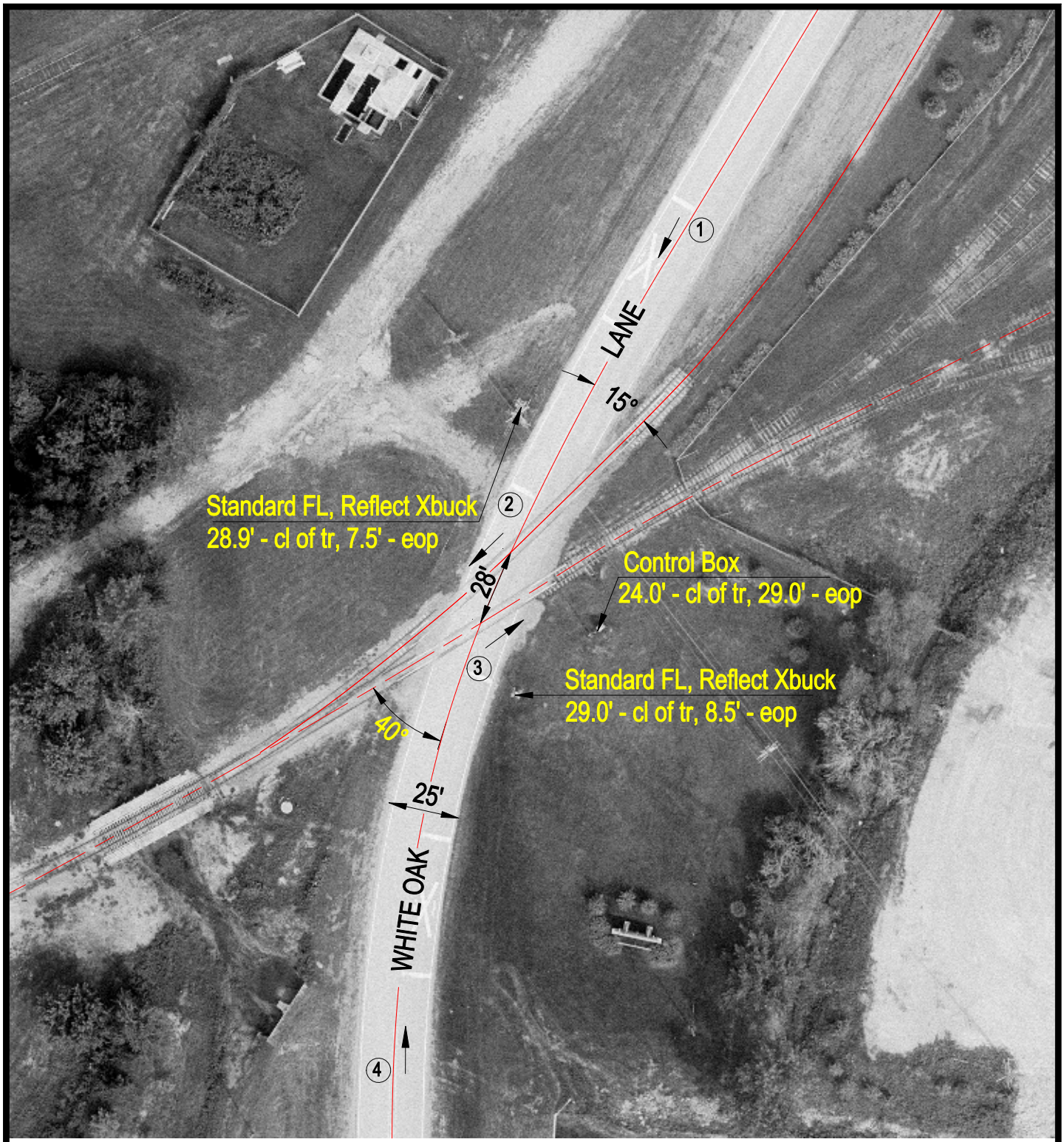

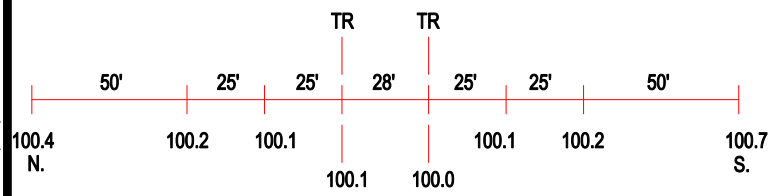

ROAD PROFILE

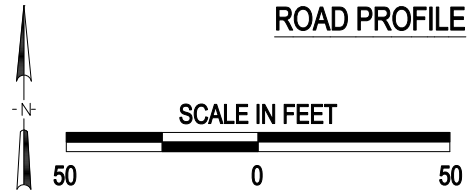

3 Photo Location

Crossing #:	175066J
Location:	Lee Co., City of Dixon (N)
Lat/Long:	41°51'30" / 89°27'28"
Railroad:	UP
Street:	White Oak Lane
Railroad Milepost:	98.18
Crossing Protection:	Train Activated Devices

J:\LEE\175066\175066J.DWG 03/14/00 06:14 TFC