

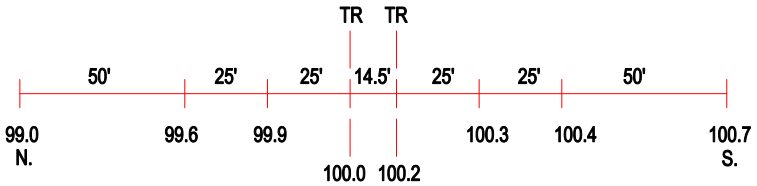

ROAD PROFILE

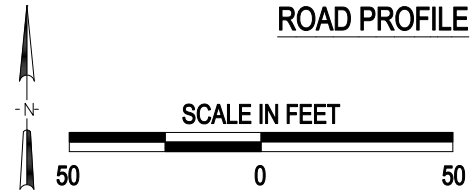

3 Photo Location

Crossing #:	175053H
Location:	De Kalb Co., City of Malta (N)
Lat/Long:	41°55'52" / 88°54'24"
Railroad:	UP
Street:	Willrett Road
Railroad Milepost:	66.57
Crossing Protection:	Train Activated Devices

J:\DEKALB\175053H\175053H.DWG 04/20/00 10:50 TFG