

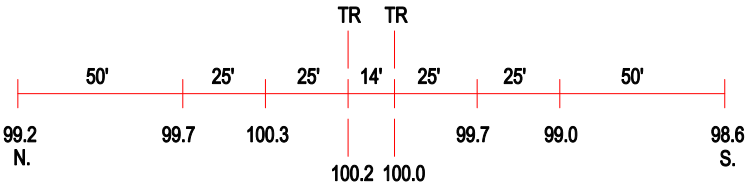

ROAD PROFILE

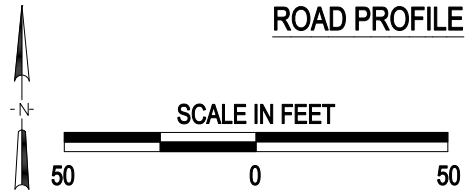

3 Photo Location

Crossing #:	175043C
Location:	De Kalb Co., City of De Kalb (I)
Lat/Long:	41°55'46" / 88°45'07"
Railroad:	UP
Street:	3rd Street
Railroad Milepost:	58.59
Crossing Protection:	Train Activated Devices

J:\DEKALB\175043C\175043C.DWG 05/16/00 06:26 TFG