

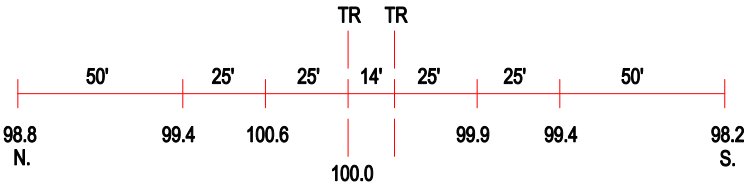

ROAD PROFILE

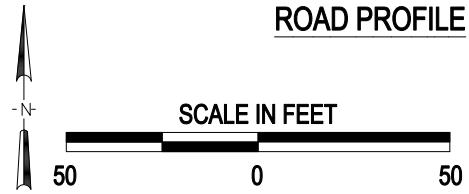

3 Photo Location

Crossing #:	175041N
Location:	De Kalb Co., City of De Kalb (I)
Lat/Long:	41°55'46" / 88°44'47"
Railroad:	UP
Street:	6th Street
Railroad Milepost:	58.35
Crossing Protection:	Train Activated Devices

J:\DEKALB\175041N\175041N.DWG 05/16/00 05:48 TFG