

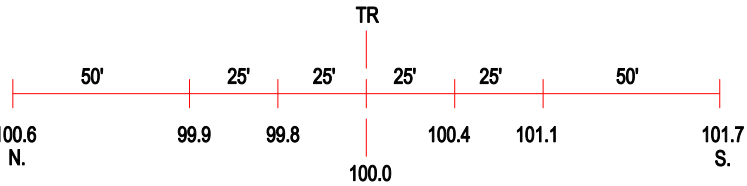

ROAD PROFILE

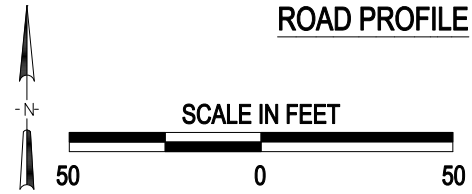

3 Photo Location

Crossing #:	175040G
Location:	De Kalb Co., City of De Kalb (I)
Lat/Long:	41°55'44" / 88°44'51"
Railroad:	UP
Street:	6th Street
Railroad Milepost:	58.00
Crossing Protection:	No Warning Devices

J:\DEKALB\175040G\175040G.DWG 04/19/00 09:55 TFG