

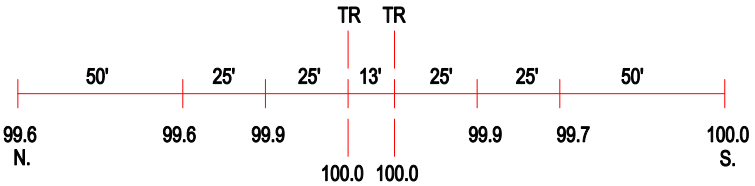

ROAD PROFILE

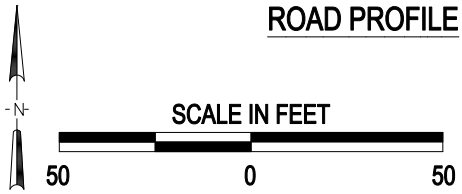

3 Photo Location

Crossing #:	175028A
Location:	De Kalb Co., City of Cortland (I)
Lat/Long:	41°55'23" / 88°41'58"
Railroad:	UP
Street:	Loves Road
Railroad Milepost:	55.84
Crossing Protection:	Train Activated Devices

J:\DEKALB\175028A\175028A.DWG 04/19/00 06:53 TFC