

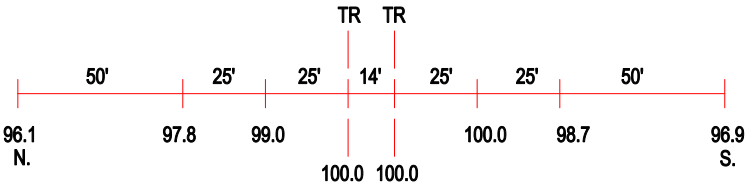

ROAD PROFILE

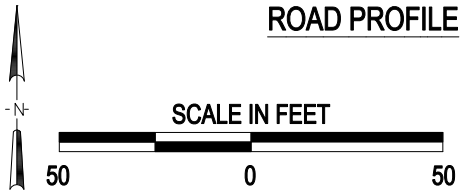

(3) Photo Location

Crossing #:	175024X
Location:	De Kalb Co., City of Cortland (N)
Lat/Long:	41°54'56" / 88°38'42"
Railroad:	UP
Street:	Airport Road
Railroad Milepost:	53.05
Crossing Protection:	Train Activated Devices

J:\DEKALB\175024X\175024X.DWG 04/19/00 05:13 TFC