

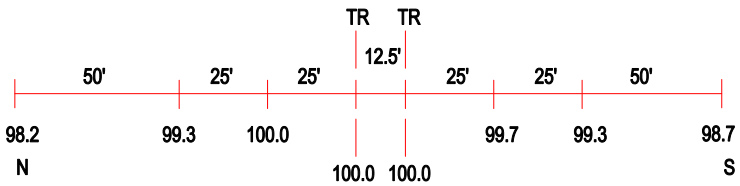

ROAD PROFILE

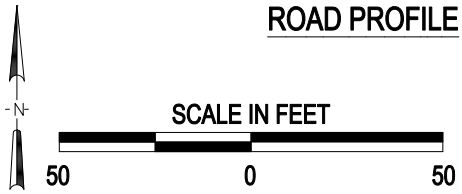

3 Photo Location

Crossing #:	175021C
Location:	Kane Co., City of Maple Park (In)
Lat/Long:	41°54'28" / 88°36'06"
Railroad:	UP
Street:	Sycamore Street
Railroad Milepost:	50.70
Crossing Protection:	Train Activated Devices

J:\KANE\175021C\175021C.DWG 03/02/01 08:15 JLA