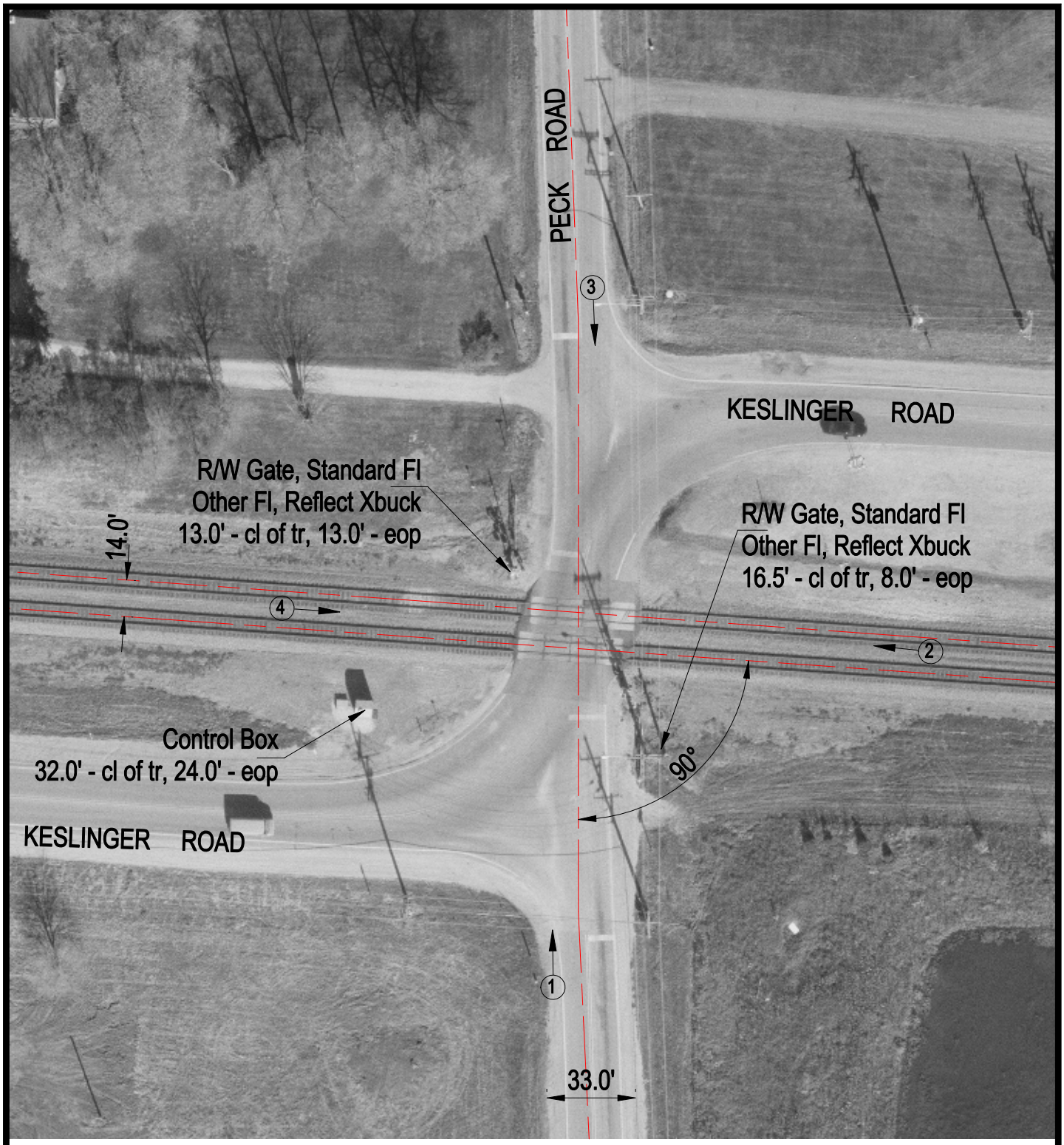

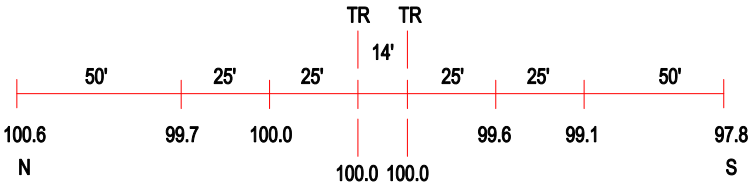

ROAD PROFILE

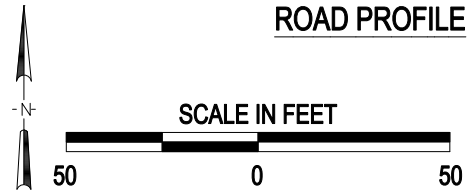

3 Photo Location

Crossing #:	175002X
Location:	Kane Co., City of Geneva (Near)
Lat/Long:	41°52'55" / 88°21'33"
Railroad:	UP
Street:	Keslinger Road
Railroad Milepost:	38.11
Crossing Protection:	Train Activated Devices

J:\KANE\175002X\175002X.DWG 03/02/01 13:26 WAK