

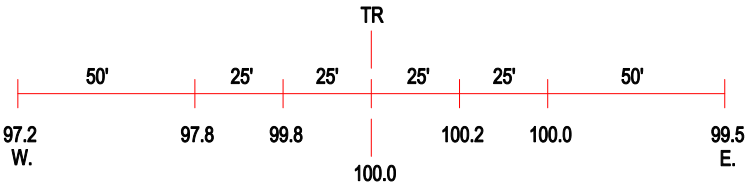

ROAD PROFILE

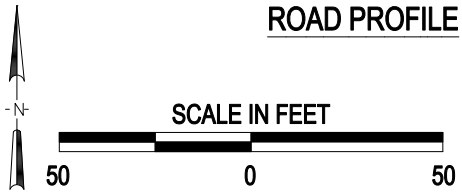

3 Photo Location

Crossing #:	174922W
Location:	De Kalb Co., City of De Kalb (I)
Lat/Long:	41°55'56" / 88°44'01"
Railroad:	BNSF
Street:	State Street
Railroad Milepost:	25.66
Crossing Protection:	Signs

J:\DEKALB\174922W\174922W.DWG 04/18/00 12:01 TFG