

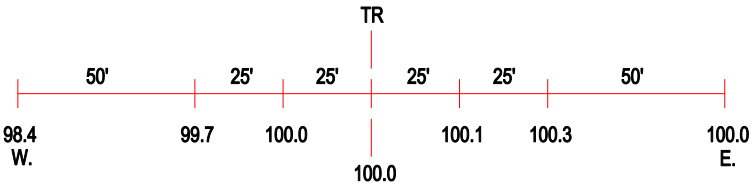

ROAD PROFILE

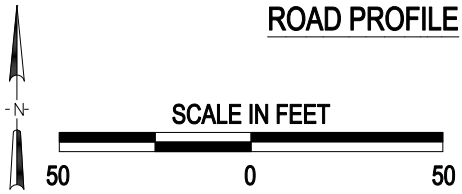

(3) Photo Location

Crossing #:	174920H
Location:	De Kalb Co., City of De Kalb (I)
Lat/Long:	41°55'59" / 88°43'58"
Railroad:	BNSF
Street:	Pleasant Street
Railroad Milepost:	25.60
Crossing Protection:	Signs

J:\DEKALB\174920H\174920H.DWG 04/18/00 11:21 TFG