

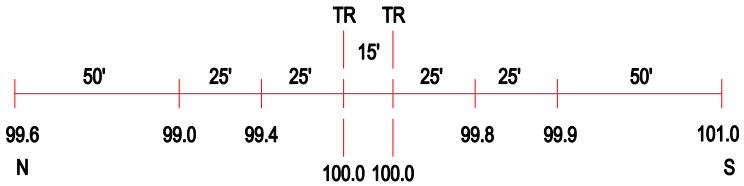

ROAD PROFILE

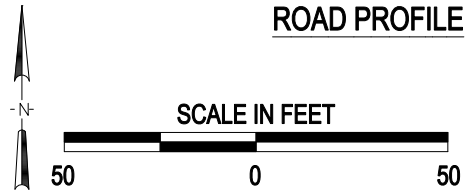

3 Photo Location

Crossing #:	174700M
Location:	Kane Co., City of St. Charles (In)
Lat/Long:	41°55'01" / 88°20'04"
Railroad:	UP
Street:	17th Street
Railroad Milepost:	37.60
Crossing Protection:	Sign

J:\KANE\174700M\174700M.DWG 03/01/01 08:48 PMM