

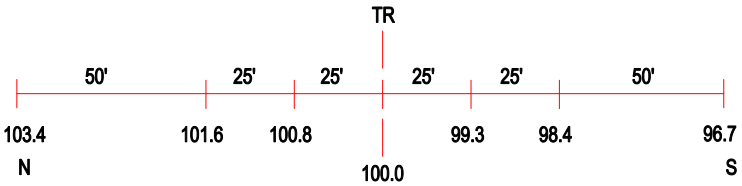

ROAD PROFILE

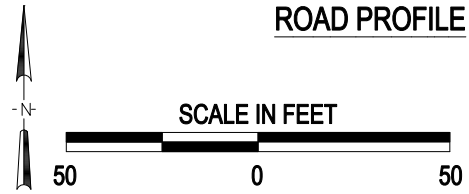

(3) Photo Location

Crossing #:	174691R
Location:	Kane Co., City of St. Charles (In)
Lat/Long:	41°54'59" / 88°18'21"
Railroad:	UP
Street:	9th Avenue
Railroad Milepost:	35.91
Crossing Protection:	Sign

J:\KANE\174691R\174691R.DWG 03/02/01 11:19 JLA