

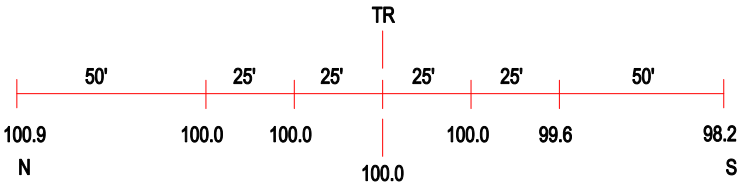

ROAD PROFILE

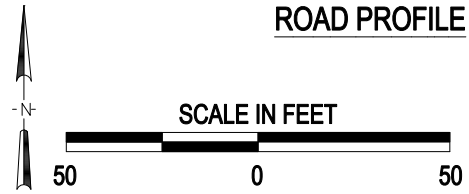

(3) Photo Location

Crossing #:	174690J
Location:	Kane Co., City of St. Charles (In)
Lat/Long:	41°54'59" / 88°18'13"
Railroad:	UP
Street:	Main Street
Railroad Milepost:	35.78
Crossing Protection:	Train Activated Devices

J:\KANE\174690\174690J.DWG 05/01/00 16:44 JLA