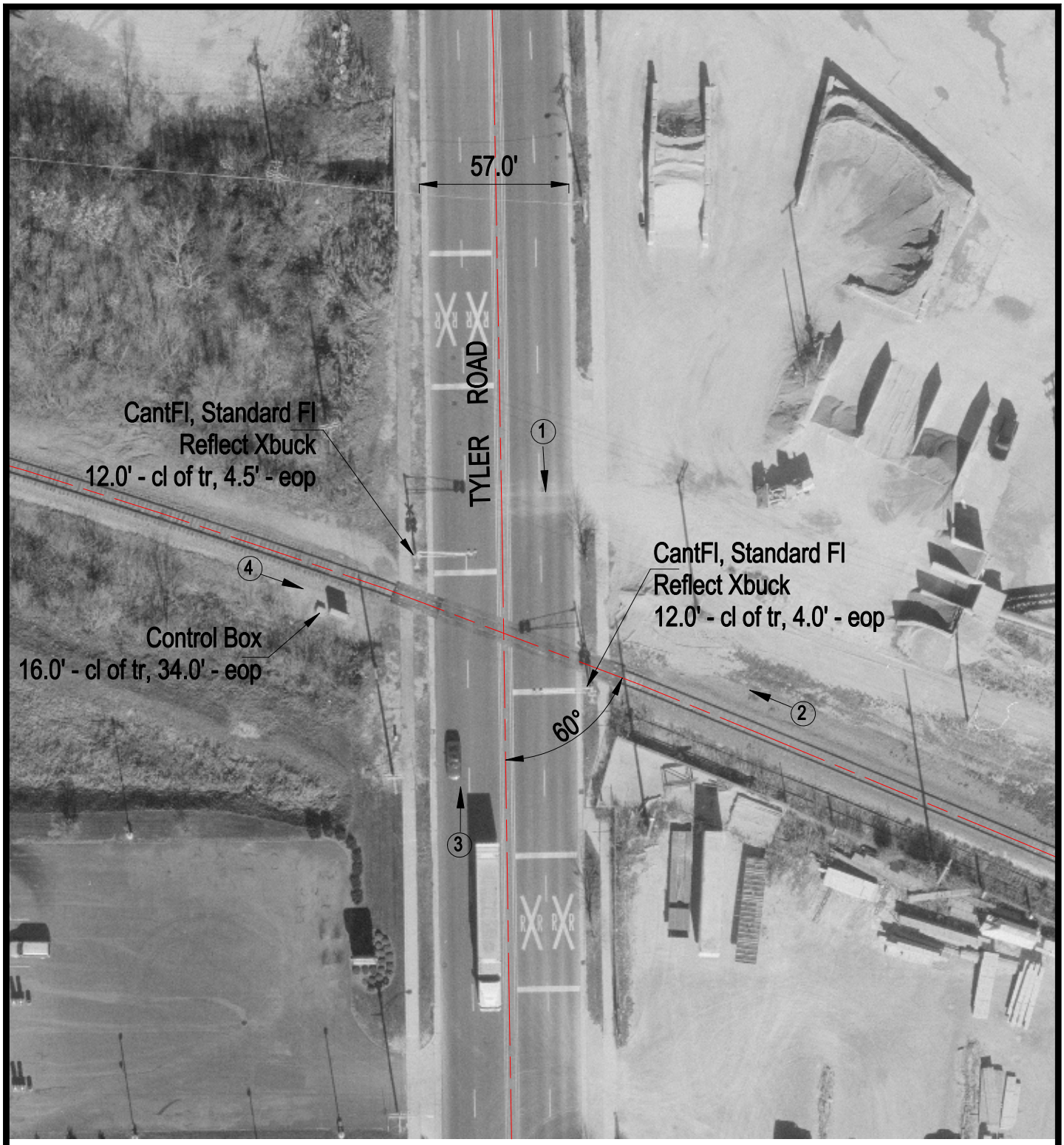

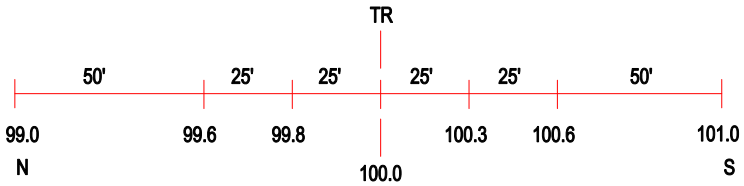

ROAD PROFILE

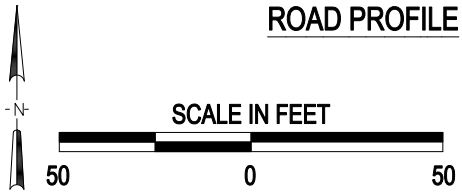

3 Photo Location

Crossing #:	174688H
Location:	Kane Co., City of St. Charles (In)
Lat/Long:	41°54'54" / 88°17'31"
Railroad:	UP
Street:	Tyler Road
Railroad Milepost:	35.20
Crossing Protection:	Train Activated Devices

J:\KANE\174688H\174688H.DWG 05/01/00 14:55 JLA